

+NOTICE!!

These documents have been scanned!

Do not place un-scanned documents beneath this notice!

Do not remove this notice from this file!

GPO Jacket No. 560-102
Print Order 61540
Rise Business Services, LLC
Job=AZ15 7/29/2019



Box Number= AZ15183



Claim Begin-End: AMC328027-AMC328033

1 Initial Receipt



AZ15183-9

AMC327542-AMC356227

UNITED STATES
DEPARTMENT OF THE INTERIOR
BUREAU OF LAND MANAGEMENT

RECEIPT AND ACCOUNTING ADVICE

NO. 2026242 04

WB/AZ

11/01/93

Subject: SERVICE FEE & LOCATION FEE (7)

2 1 12 70.00

Applicant: CLAIM RENTAL FEE 1994 (7)

2 1 11 175.00

ENERGY FUELS

2 1 13 700.00

HC 64, BOX 152

FREDONIA AZ. 86022

Remitter: SAME CK. # 35711

303-623-8317

ENTERED IN COMPUTER

11-17-93 *SK*

LEASE MANAGEMENT DATA ☐ NEW ☐ UPDATE ☐ PAYMENT

ORIGINAL SERIAL NO.	ASG.	TYPE	ST.	CTY.	FUND SYMBOL	ACRES/UNITS	RATE
AMC 328027-328033							

AMOUNT	ANV. DATE	EXP. DATE	BILL CYC.	S/C	DISTRICT	NEXT BILL	MISC. DATA	U of M	ACTUAL UNITS

ASSIGNMENT SERIAL NO.	ASG.	TYPE	ST.	CTY.	FUND SYMBOL	ACRES/UNITS	RATE

AMOUNT	ANV. DATE	EXP. DATE	BILL CYC.	S/C	DISTRICT	NEXT BILL	MISC. DATA	U of M	ACTUAL UNITS

APPLY REMITTANCE			
ACTION	FUND SYMBOL	CTY.	AMOUNT
FILING FEE			
RENTAL			
UNEARNED			
REFUND			
TOTAL			
AMOUNT DUE			

Remarks:

BY:

DATE:

- ☐ Lease in Escrow?
☐ KGS?
☐ Auto Escalates?
☐ Auto Renew?

Of Interest?
Operating Rights?
Operator
Bond Filed?

FOR MMS USE ONLY

BILLEE	FOREST REFUGE
NUMBER	
OCS SECTION	
CODE	

UNITED STATES
DEPARTMENT OF THE INTERIOR
BUREAU OF LAND MANAGEMENT

RECEIPT AND ACCOUNTING ADVICE

NO. 2026242 04

WG/AZ 11/01/93

Subject: SERVICE FEE & LOCATION FEE (7) 2 1 12 70.00
CLAIM RENTAL FEE 1994 (7) 2 1 11 175.00
Applicant: ENERGY FUELS 2 1 13 700.00
HC 64, BOX 152
FREDONIA AZ. 86022

Remitter: SAME CK.# 35711
303-623-8317

Assignor:

11-17-93 *SPR*

LEASE MANAGEMENT DATA										<input type="checkbox"/> NEW	<input type="checkbox"/> UPDATE	<input type="checkbox"/> PAYMENT
ORIGINAL SERIAL NO.		ASG.	TYPE	ST.	CTY.	FUND SYMBOL			ACRES/UNITS	RATE		
AMC 328027-328033												
AMOUNT	ANV. DATE	EXP. DATE	BILL CYC.	S/C	DISTRICT	NEXT BILL	MISC. DATA	U of M	ACTUAL UNITS			
ASSIGNMENT SERIAL NO.		ASG.	TYPE	ST.	CTY.	FUND SYMBOL			ACRES/UNITS	RATE		
AMOUNT	ANV. DATE	EXP. DATE	BILL CYC.	S/C	DISTRICT	NEXT BILL	MISC. DATA	U of M	ACTUAL UNITS			
APPLY REMITTANCE					Remarks: <i>Corrected SP</i>							
ACTION	FUND SYMBOL	CTY.	AMOUNT									
FILING FEE												
RENTAL												
UNEARNED												
REFUND												
TOTAL												
AMOUNT DUE												
<input type="checkbox"/> Lease in Escrow? <input type="checkbox"/> KGS? <input type="checkbox"/> Auto Escalates? <input type="checkbox"/> Auto Renew?					FOR MMS USE ONLY							
Of Interest? Operating Rights? Operator Bond Filed?					BILLEE		FOREST REFUGE					
					NUMBER							
					OCS SECTION							
					CODE							

MINING CLAIMS MILL OR TUNNEL SITES STATUS REPORT

**Lead Serial No. A MC 328027

**Township(s) 40N

**Lode Claims 7

**Range(s) 6W

**Placer Claims _____

**Section(s) 1

**Association Placer _____

Not Enough Locators
(Send Form Letter) _____

**GENERAL JURISDICTION OF:

BLM ☒

National Forest _____

Other _____

**Mill Sites _____

**Tunnel Sites _____

**Relocations _____

**Timely Filed ☒ YES NO

**STATUS CHECKED (Enter Code 669)

**Service Charge Correct ☒ YES NO

MTP ☒ ORCA ☒ BY TR

**Location Fee Correct ☒ YES NO

**PRIVATE, STATE, OTHER SURFACE

**Maintenance Fee Correct ☒ YES NO

**Enter Code 880 SRH

**Amount Paid 945

Shine #5,6,7

Shortage \$ _____ Overage \$ _____

(New Act did not go into place)
until 10-13-93

**Over-the-Counter _____ Mail ☒

**Wilderness Area _____

STATUS

**CLAIMS PARTIALLY VOID: Fee _____ Withdrawn _____ Other _____

*claims located before
that date*

**CLAIMS VOID: Fee _____ Withdrawn _____ Other _____

**SPECIAL INSTRUCTIONS: _____

** [] ADD: DATE _____, ACTION CODE 482, 1993; RECEIPT _____

** ☒ ADD: DATE 11-1-93, ACTION CODE 482, 1994; RECEIPT 2026242

**COMMENTS _____

NOTICE!!

These documents have been scanned!

Do not place un-scanned documents beneath this notice!

Do not remove this notice from this file!

GPO Jacket No. 560-102
Print Order 61540
Rise Business Services, LLC
Job=AZ15 7/29/2019



Box Number= AZ15183



Claim Begin-End: AMC328027-AMC328033

2 Correspondence



AZ15183-9

AMC327542-AMC356227

SENDER: COMPLETE THIS SECTION

- Complete items 1, 2, and 3.
- Print your name and address on the reverse so that we can return the card to you.
- Attach this card to the back of the mailpiece, or on the front if space permits.

1. Article Addressed to:

EFR Arizona Ship LLC
225 Union Blvd., Ste 600
Lakewood, CO 80228

9200:AMC328027:BS



9590 9402 2832 7069 7789 59

2. Article Number (Transfer from service label)

7017 0660 0000 3021 8746

COMPLETE THIS SECTION ON DELIVERY

A. Signature

X

B. Received by (Printed Name)

☐ Agent

☐ Addressee

C. Date of Delivery

D. Is delivery address different from item 1? ☐ Yes
If YES, enter delivery address below: ☐ No



3. Service Type

- ☐ Adult Signature
- ☐ Adult Signature Restricted Delivery
- ☒ Certified Mail®
- ☐ Certified Mail Restricted Delivery
- ☐ Collect on Delivery
- ☐ Collect on Delivery Restricted Delivery

- ☐ Priority Mail Express®
- ☐ Registered Mail™
- ☐ Registered Mail Restricted Delivery
- ☒ Return Receipt for Merchandise
- ☒ Signature Confirmation™
- ☐ Signature Confirmation Restricted Delivery

Mail
Mail Restricted Delivery
(0)

USPS TRACKING #



First-Class Mail
Postage & Fees Paid
USPS
Permit No. G-10

9590 9402 9832 7069 789 59

United States
Postal Service


RECEIVED
BLM AZ STATE OFFICE

2018 SEP 18 P 2:31

PHOENIX, ARIZONA

• Sender, please print your name, address, and ZIP+4® in this box •

UNITED STATES
DEPARTMENT OF THE INTERIOR
Bureau of Land Management
Arizona State Office
100 N. Central Avenue, Suite 800
Phoenix, AZ 85004-4427





United States Department of the Interior

BUREAU OF LAND MANAGEMENT

Arizona State Office

One North Central Avenue, Suite 800

Phoenix, Arizona 85004-4427

www.blm.gov/az/

AUG 08 2018



In Reply Refer To:

3800 (9200) BS

AMC328027

CERTIFIED MAIL – RETURN RECEIPT REQUESTED 9214 8901 9403 8308 6360 33

NOTICE

ENERGY FUELS LTD
1200 17TH ST STE 2500
DENVER, CO 80202

:
:
:

This Decision Affects Those Claims
Shown in the Block Below.

AMC328027, AMC328028, AMC328029, AMC328030, AMC328031, AMC328032, AMC328033
SHINE 1-7

Transfer(s) Not Processed

A conveyance document to transfer ownership of the mining claim(s) listed above was received by the Bureau of Land Management (BLM) Arizona State Office. The transfer(s) of ownership cannot be processed for the following reason(s):

On June 21, 2018, we received a request for a Quit Claim Deed, transferring ownership of AMC328027 - 033 SHINE #1-7, from EFR Arizona Strip LLC, of Lakewood, Colorado to Tigris Uranium U.S. Corp. Our records indicate that the ownership of these claims is listed as Energy Fuels LTD of Denver, Colorado. Your conveyance document must match the company name and address listed in our ownership records. Please provide the following documentation:

- Documentation indicating a name change from Energy Fuels LTD to EFR Arizona Strip LLC
- OR
- Documentation showing the transfer of these claims from Energy Fuels LTD to EFR Arizona Strip LLC

If appropriate, please submit a corrected conveyance document, required documents, or additional fees, within 30 days of your receipt of this notice. If the required information is not received within the 30-day timeframe, no further action will be taken, and the BLM will retain the non-refundable processing fees submitted.

11/1/18 : No response to letter. Money earned on 328 code

If additional information is required, please contact Brent Squires at 602-417-9397. Please include your AMC serial number(s) on all correspondence.

A handwritten signature in black ink, appearing to read 'Lucas Lucero', with a stylized, cursive script.

Lucas Lucero
Deputy State Director
Lands, Minerals and Energy Division

Welcome Brent Squires, (Not [Brent Squires?](#))
US Department of the Interior Bureau of Land Management
Company:

You are using an old version of e-Certify. [Click here](#) to update to the new version.



powered by ConnectSuite e-Certify

Home	My Queue	Piece Search	Support	Logout
------	----------	--------------	---------	--------

History > [Mail Piece Search](#) > [Piece Tracking](#)

My Tools

Mail Piece Tracking Number: 9214 8901 9403 8308 6360 33

Recipient

ENERGY FUELS LTD
1200 17TH ST STE 2500
DENVER CO 80202-5835

Mail Jobs
Mail Pieces
Manual Mailings
Setup
Account
Tools

Latest News



[11/1/2018 - e-Certify 3.0 end of life on Jan 1, 2019](#)

Date & Time	Event	Event Location
09/04/2018 14:15	DELIVERED LEFT WITH INDIVIDUAL	PHOENIX,AZ, 85004
08/28/2018 19:27	PROCESSED THROUGH USPS FACILITY	DENVER,CO, 80266
08/26/2018 19:26	PROCESSED THROUGH USPS FACILITY	COLORADO SPRINGS,CO, 80910
08/22/2018 00:17	PROCESSED THROUGH USPS FACILITY	DENVER,CO, 80266
08/20/2018 20:37	DEPART USPS FACILITY	COLORADO SPRINGS,CO, 80910
08/20/2018 17:41	PROCESSED THROUGH USPS FACILITY	COLORADO SPRINGS,CO, 80910
08/19/2018 19:48	PROCESSED THROUGH USPS FACILITY	COLORADO SPRINGS,CO, 80910
08/13/2018 02:45	PROCESSED THROUGH USPS FACILITY	DENVER,CO, 80266
08/13/2018 01:51	DEPART USPS FACILITY	DENVER,CO, 80266
08/12/2018 06:36	PROCESSED THROUGH USPS FACILITY	DENVER,CO, 80266
08/10/2018 22:08	DEPART USPS FACILITY	PHOENIX,AZ, 85026



United States Department of the Interior

BUREAU OF LAND MANAGEMENT

Arizona State Office

One North Central Avenue, Suite 800

Phoenix, Arizona 85004-4427

www.blm.gov/az/

AUG 08 2018



In Reply Refer To:

3800 (9200) BS

AMC328027

CERTIFIED MAIL – RETURN RECEIPT REQUESTED 9214 8901 9403 8308 6359 82

NOTICE

TIGRIS URANIUM U.S. CORP.
8335 SAN BENITO WAY
DALLAS, TX 75218

: This Decision Affects Those Claims
: Shown in the Block Below.
:

AMC328027, AMC328028, AMC328029, AMC328030, AMC328031, AMC328032, AMC328033
SHINE 1-7

Transfer(s) Not Processed

A conveyance document to transfer ownership of the mining claim(s) listed above was received by the Bureau of Land Management (BLM) Arizona State Office. The transfer(s) of ownership cannot be processed for the following reason(s):


On June 21, 2018, we received a request for a Quit Claim Deed, transferring ownership of AMC328027 - 033 SHINE #1-7, from EFR Arizona Strip LLC, of Lakewood, Colorado to Tigris Uranium U.S. Corp. Our records indicate that the ownership of these claims is listed as Energy Fuels LTD of Denver, Colorado. Your conveyance document must match the company name and address listed in our ownership records. Please provide the following documentation:

- Documentation indicating a name change from Energy Fuels LTD to EFR Arizona Strip LLC or
- Documentation showing the transfer of these claims from Energy Fuels LTD to EFR Arizona Strip LLC

If appropriate, please submit a corrected conveyance document, required documents, or additional fees, within 30 days of your receipt of this notice. If the required information is not received within the 30-day timeframe, no further action will be taken, and the BLM will retain the non-refundable processing fees submitted.

2

If additional information is required, please contact Brent Squires at 602-417-9397. Please include your AMC serial number(s) on all correspondence.

A handwritten signature in black ink, appearing to read 'Lucas Lucero', with a stylized, flowing script.

Lucas Lucero
Deputy State Director
Lands, Minerals and Energy Division



You are using an old version of e-Certify. [Click here](#) to update to the new version.

Welcome Brent Squires, (Not [Brent Squires?](#))
Company:

US Department of the Interior Bureau of Land Mana...

[Home](#) [My Queue](#) [Piece Search](#) [Support](#) [Logout](#)



History > [Mail Piece Search](#) > [Piece Tracking](#)



My Tools

Mail Jobs
Mail Pieces
Manual Mailings
Setup
Account
Tools

Mail Piece Tracking Number: **9214 8901 9403 8308 6359 82**

Recipient

TIGRIS URANIUM U S CORP
8335 SAN BENITO WAY
DALLAS TX 75218-4312

Amc 328 027

Date & Time	Event	Event Location
08/13/2018 14:13	DELIVERED LEFT WITH INDIVIDUAL	DALLAS, TX, 75218
08/13/2018 07:08	OUT FOR DELIVERY	DALLAS, TX, 75218
08/13/2018 06:58	SORTING/PROCESSING COMPLETE	DALLAS, TX, 75218
08/13/2018 06:40	ARRIVAL AT UNIT	DALLAS, TX, 75218
08/13/2018 04:39	DEPART USPS FACILITY	DALLAS, TX, 75260
08/12/2018 14:20	PROCESSED THROUGH USPS FACILITY	DALLAS, TX, 75260
08/10/2018 22:08	DEPART USPS FACILITY	PHOENIX, AZ, 85026
08/10/2018 20:58	PROCESSED THROUGH USPS FACILITY	PHOENIX, AZ, 85026
08/10/2018 19:43	ORIGIN ACCEPTANCE	PHOENIX, AZ, 85004
08/06/2018 12:51	PRE-SHIPMENT INFO SENT USPS AWAITS ITEM	PHOENIX, AZ, 85004

United States Department of the Interior
Bureau of Land Management
DIV OF LANDS, MINRLS & ENERGY
ONE N CENTRAL AVE
PHOENIX, AZ 85004 -4427
Phone: 602-417-9200

Receipt

No: 4197391

Transaction #: 4312224	
Date of Transaction: 06/26/2018	
CUSTOMER:	
	PEAKE LAND SERVICES LLC 1831 W LA TANYA PL TUCSON, AZ 85737-6763 US

Problem
Brent
Ltr sent

LINE #	QTY	DESCRIPTION	REMARKS	UNIT PRICE	TOTAL
1	1.00	LOCATABLE MINERALS / MINING CLAIMS- NOT NEW-UNADJUD, ONE AUTH NO. ONLY / MINING CLAIM MONEY RECEIVED CASES: AMC328027/\$70.00	TRF/7	- n/a -	70.00
TOTAL:					\$70.00

Problem of letter was sent
check TNP SS

PAYMENT INFORMATION				
1	AMOUNT:	70.00	POSTMARKED:	N/A
	TYPE:	CHECK	RECEIVED:	06/26/2018
	CHECK NO:	3293		
	NAME:	PEAKE LAND SERVICES LLC 115 LA CUEVA CT ALTO NM 88312 US		

REMARKS

This receipt was generated by the automated BLM Collections and Billing System and is a paper representation of a portion of the official electronic record contained therein.

Earned money on 398 code. 11/6/18



Squires, Brent <bsquires@blm.gov>

[EXTERNAL] Address for Tigris Uranium

2 messages

gordon@peakelandservices.com <gordon@peakelandservices.com>
 To: bsquires@blm.gov

Tue, Jul 3, 2018 at 10:34 AM

The address for Tigris Uranium US Corp. is :8335 San Benito Way, Dallas, TX 75218.

Thanks for the call. Please let me know you rec'd this ok.

Gordon Peake
PEAKE LAND SERVICES LLC
 1831 W La Tanya Pl
 Tucson, AZ 85737
 575-336-7813 - Office
 720-212-7583 - Cell

Squires, Brent <bsquires@blm.gov>
 To: gordon@peakelandservices.com

Tue, Jul 3, 2018 at 11:35 AM

Thank you, Sir. I'll process the transfer.

Brent Squires
 Land Law Examiner
 Bureau of Land Management
 Arizona State Office
 One North Central Ave., Ste 800
 Phoenix, AZ 85004
 602-417-9397

[Quoted text hidden]

EFR ... 225 Union Blvd Ste 600
 Lakewood, CO 80228

* Energy Fuels LTD 1200 17th St Ste 2500
 Denver CO 80202

Call Mr. Peake

Request corrected transfer (QCD) for Energy Fuels MT
 end of next week, or letter will be sent
 -failure results in 398 to earn money

* ... also are these claims owned by EFR? If so, was QCD
 submitted to us? If not, QCD from Energy Fuels to EFR
 must be accomplished first.



Land Services LLC

1831 W La Tanya Pl
Tucson, AZ 85737

575-336-7813 – Office

720-212-7583 - Cell

gordon@peakelandservices.com

June 19, 2018

Bureau of Land Management
Arizona State Office
1 North Central Ave
Phoenix, AZ 85004

RECEIVED
BLM AZ STATE OFFICE
JUN 21 P 1:48
PHOENIX, ARIZONA

VIA: USPS Priority Mail

RE: 7 Shine Claims – Transfer of Interest

Dear Sir or Madam,

Enclosed for your information and the lead file is a recorded copy of a Grant Bargain and Sale Deed from EFR Arizona Strip LLC to Tigris Uranium U.S. Corp which evidences the transfer of the 7 claims to Tigris.

Also enclosed is check #3293 in the amount of \$70.00 which represents the Transfer of Interest fees (7 claims X \$10/claim = \$70.00) for the claims.

Please return receipts and date stamped copies to me at the above address. If you have any questions concerning this filing please call me at the number listed above.

Sincerely,

Gordon R. Peake
Agent for Tigris Uranium U.S. Corp.

LR2000 Shows Energy
Fuels LTD as owner
ACD Shows "EFR Arizona
Strip LLC" as owner
I spoke w/mr. Peake and gave
him the opportunity to send
in corrected ACD... no response

2

Recorded at the request of
Tigris Uranium U.S. Corp.
And when recorded return to:
Peake Land Services LLC
Attn: Gordon Peake
1831 W La Tanya Pl
Tucson, AZ 85737

FEE# 2018023314

OFFICIAL RECORDS
OF MOHAVE COUNTY
KRISTI BLAIR,
COUNTY RECORDER



05/08/2018 03:54 PM Fee: \$33.00

PAGE: 1 of 2

The undersigned affirms that this document
does not contain the personal information of any person.

A.R.S 11-1134 (A)(6)

Grant, Bargain and Sale Deed

This Grant, Bargain and Sale Deed ("Deed") is hereby executed and made effective as of January 4, 2016, the date such transfer was originally made by way of a Transfer, Bill of Sale and Assignment, by EFR Arizona Strip LLC, a Colorado corporation ("Grantor"), and Tigris Uranium U.S. Corp., a Nevada corporation ("Grantee").

Grantor, for and in consideration of the sum of Ten Dollars (\$10.00), lawful money of the United States of America, to Grantor paid by Grantee, and other good and valuable consideration, the receipt of which is acknowledged, grants, bargains and sells to Grantee and Grantee's successors and assigns forever the unpatented mining claims situated in Mohave County, State of Arizona, more particularly described in Exhibit A attached to this Deed (the "Property") *to the extent Grantor has an interest in such Property.*

Together with all dips, spurs, and angles, in and to all the ores, mineral-bearing quartz, rock and earth or other deposits, and in and to all of the rights, privileges, franchises, tenements, hereditaments and appurtenances belonging or appertaining to the unpatented mining claims, including all after acquired title.

Grantor has executed this Deed on March 27, 2018, to be effective as of January 4, 2016.

EFR Arizona Strip LLC

By 


Name: Mark S. Chalmers, President and Chief Executive Officer


STATE OF Colorado.)

)ss.

COUNTY OF Jefferson.)

This Grant, Bargain and Sale Deed was acknowledged before me on March 27, 2018, by Mark S. Chalmers as President and CEO of Strathmore Resources (US) Ltd.


Notary Public



RECEIVED
BLM AZ STATE OFFICE
2018 JUN 21 P 1:48
PHOENIX, ARIZONA

4197391

Exhibit A
Description of Unpatented Mining Claims

SHINE 1	NE,SE	1-T40N-R6W	2287	415	AMC 328027	91
SHINE 2	NE	1-T40N-R6W	2287	417	AMC 328028	92
SHINE 3	NE,SE	1-T40N-R6W	2287	418	AMC 328029	93
SHINE 4	NE	1-T40N-R6W	2287	419	AMC 328030	94
SHINE 5	NE,SE	1-T40N-R6W	2287	420	AMC 328031	95
SHINE 6	NE	1-T40N-R6W	2287	421	AMC 328032	96
SHINE 7	NE	1-T40N-R6W	2287	422	AMC 328033	97

RECEIVED
BLM AZ STATE OFFICE
2018 JUN 21 P 1:48
PHOENIX, ARIZONA

SENDER: COMPLETE THIS SECTION

- Complete items 1, 2, and 3. Also complete item 4 if Restricted Delivery is desired.
- Print your name and address on the reverse so that we can return the card to you.
- Attach this card to the back of the mailpiece, or on the front if space permits.

1. Article Addressed to:

JUL 31 2007

Pathfinder Mines Corporation
P.O. Box 730
Mills, Wyoming 82644
933(AB) AMC328027

2. Article Number

(Transfer from service label)

7006 2760 0005 5867 2911**COMPLETE THIS SECTION ON DELIVERY**

A. Signature

X

B. Received by (Printed Name)

LC Loveland☐ Agent☐ Addressee

C. Date of Delivery

8-3-07D. Is delivery address different from item 1? ☐ YesIf YES, enter delivery address below: ☐ No


3. Service Type

☒ Certified Mail☐ Express Mail☐ Registered☒ Return Receipt for Merchandise☐ Insured Mail☐ C.O.D.

4. Restricted Delivery? (Extra Fee)

☐ Yes

UNITED STATES POSTAL SERVICE



First-Class Mail
Postage & Fees Paid
USPS
Permit No. G-10

AZ
933

• Sender: Please print your name, address, and ZIP+4 in this box •

**U.S. DEPARTMENT OF THE INTERIOR
BUREAU OF LAND MANAGEMENT
ARIZONA STATE OFFICE
ONE NORTH CENTRAL AVE. SUITE 800
PHOENIX, ARIZONA 85004-4427**



SENDER: COMPLETE THIS SECTION

- Complete items 1, 2, and 3. Also complete item 4 if Restricted Delivery is desired.
- Print your name and address on the reverse so that we can return the card to you.
- Attach this card to the back of the mailpiece, or on the front if space permits.

1. Article Addressed to: JUL 31 2007

Denison Arizona Strip LLC
1050 17th Street, Suite 950
Denver, Colorado 80265
933(AB) AMC328027

2. Article Number

(Transfer from service)

7006 2760 0005 5867 2928

COMPLETE THIS SECTION ON DELIVERY

A. Signature

X

[Handwritten Signature]

☐ Agent

☐ Addressee

B. Received by (Printed Name)

Merced 4 Go

C. Date of Delivery

AUG 08 2007

D. Is delivery address different from item 1? ☐ Yes
If YES, enter delivery address below: ☒ No

3. Service Type

☒ Certified Mail

☐ Express Mail

☐ Registered

☒ Return Receipt for Merchandise

☐ Insured Mail

☐ C.O.D.


4. Restricted Delivery? (Extra Fee)

☐ Yes

2007 AUG -6 P 1:08

*RECEIVED
BUREAU OF
LAND MANAGEMENT
STATE OF ARIZONA*

UNITED STATES POSTAL SERVICE

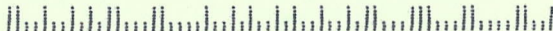


First-Class Mail
Postage & Fees Paid
USPS
Permit No. G-10

- Sender: Please print your name, address, and ZIP+4 in this box •

AZ
933

**U.S. DEPARTMENT OF THE INTERIOR
BUREAU OF LAND MANAGEMENT
ARIZONA STATE OFFICE
ONE NORTH CENTRAL AVE. SUITE 800
PHOENIX, ARIZONA 85004-4427**



A. Bunda
7/26/07

In Reply Refer To:
3800 (AZ-933) AB
AMC328027

July 31, 2007

CERTIFIED MAIL – RETURN RECEIPT REQUESTED No. 7006 2760 0005 5867 2911//2928

NOTICE

Pathfinder Mines Corporation	:	AMC328027 through AMC328033
P.O. Box 730	:	SHINE 1 - 7
Mills, Wyoming 82644	:	
	:	
Denison Arizona Strip LLC	:	
1050 17 th Street, Suite 950	:	
Denver, Colorado 80265	:	

Transfers Not Processed

On May 1, 2007, a Quit Claim Deed (QCD) was received by the Arizona State Office, Bureau of Land Management, transferring seventy eight mining claims from Pathfinder Mines Corporation to Denison Arizona Strip LLC.

According to BLM records, AMC328027 through AMC328033 (SHINE 1 – 7) are not owned by Pathfinder Mines Corporation. The owner of record is Energy Fuels LTD. Therefore, the transfer of these seven mining claims cannot be processed.

The transfers of the remaining seventy one mining claims listed on the Quit Claim Deed have been processed.

If additional information is required, please contact Amy Bunda at 602-417-9334. Please include your AMC serial number(s) on all correspondence.

/s/ Alvin L. Burch

Alvin L. Burch
Group Administrator
Renewable and Mineral Resources Group

ABunda:pb:07/26/07



United States Department of the Interior

BUREAU OF LAND MANAGEMENT

Arizona State Office
222 North Central Avenue
Phoenix, AZ 85004
www.az.blm.gov



In Reply Refer To:
3800 (AZ-933) AB
AMC328027

August 2, 2005

CERTIFIED MAIL – RETURN RECEIPT REQUESTED

NOTICE

ENERGY FUELS LTD
1200 17TH ST #2500
DENVER, CO 80202

Additional Fees Required

Your maintenance fee payment for the 2006 assessment year, in the amount of \$100.00 per claim, has been received.

In accordance with 30 U.S.C. 28j(c)(3), 43 CFR 3834, and 70 FR 38192, July 1, 2005, the maintenance fees for mining claims have increased from \$100.00 per claim to \$125.00 per claim. Therefore you are required to submit a supplemental payment in the amount of \$25.00 per claim within 30 days of receipt of this Notice or your claim(s) will be declared forfeited.

Please include your Arizona Mining Claim (AMC) serial number(s) and claim name(s) when submitting the additional fees.

Sincerely,

Ivy J. Garcia
Group Administrator,
Lands/Minerals Adjudication and Withdrawals

Add'l fees paid. AB

SENDER: COMPLETE THIS SECTION

- Complete items 1, 2, and 3. Also complete item 4 if Restricted Delivery is desired.
- Print your name and address on the reverse so that we can return the card to you.
- Attach this card to the back of the mailpiece, or on the front if space permits.

1. Article Addressed to: **AUG 02 2005**

**ENERGY FUELS LTD
1200 17TH ST #2500
DENVER, CO 80202
AMC328027**

2. Article Number
(Transfer from service label)

7004 2510 0005 1293 8069

PS Form 3811, February 2004

Domestic Return Receipt

102595-02-M-1540

COMPLETE THIS SECTION ON DELIVERY

A. Signature

X

☐ Agent
☐ Addressee

B. Received by (Printed Name)

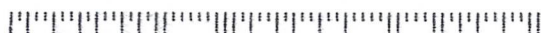
C. Date of Delivery

D. Is delivery address different from item 1? ☐ Yes
If YES, enter delivery address below: ☐ No

3. Service Type

☒ Certified Mail ☐ Express Mail
☐ Registered ☒ Return Receipt for Merchandise
☐ Insured Mail ☐ C.O.D.

4. Restricted Delivery? (Extra Fee) ☐ Yes



85004-2203-63-3071

LAND MANAGEMENT

2005 AUG 17 P 12:17

ARIZONA
STATE OFFICE
PHOENIX, ARIZONA

**ENERGY FUELS LTD
1200 17TH ST #2500
DENVER, CO 80202**

**UNITED STATES
DEPARTMENT OF THE INTERIOR
Bureau of Land Management
Arizona State Office
222 N. Central Avenue
Phoenix, AZ 85004-2203**

OFFICIAL BUSINESS
PENALTY FOR PRIVATE USE \$300

AZ 933

7004 2510 0005 1293 8069



CERTIFIED MAIL





United States Department of the Interior

BUREAU OF LAND MANAGEMENT

Arizona State Office
222 North Central Avenue
Phoenix, AZ 85004
www.az.blm.gov



In Reply Refer To:
3800 (AZ-933) AB
AMC328027

August 2, 2005

CERTIFIED MAIL – RETURN RECEIPT REQUESTED

NOTICE

ENERGY FUELS LTD
1200 17TH ST #2500
DENVER, CO 80202

Additional Fees Required

Your maintenance fee payment for the 2006 assessment year, in the amount of \$100.00 per claim, has been received.

In accordance with 30 U.S.C. 28j(c)(3), 43 CFR 3834, and 70 FR 38192, July 1, 2005, the maintenance fees for mining claims have increased from \$100.00 per claim to \$125.00 per claim. Therefore you are required to submit a supplemental payment in the amount of \$25.00 per claim within 30 days of receipt of this Notice or your claim(s) will be declared forfeited.

Please include your Arizona Mining Claim (AMC) serial number(s) and claim name(s) when submitting the additional fees.

Sincerely,

Ivy J. Garcia
Group Administrator,
Lands/Minerals Adjudication and Withdrawals

FILED
UNITED STATES BANKRUPTCY COURT
DISTRICT OF COLORADO

FEB 24 1997

BRADFORD L. BOLTON, Clerk
BY DEPUTY CLERK

IN THE UNITED STATES BANKRUPTCY COURT
FOR THE DISTRICT OF COLORADO
The Honorable Charles E. Matheson

In re:

CSI ENTERPRISES, INC.,
ENERGY FUELS, LTD.,
OREN LEE BENTON,
ENERGY FUELS EXPLORATION COMPANY,
NUEXCO TRADING CORPORATION,
ENERGY FUELS MINING JOINT VENTURE,

Debtors.

)
)
) Case No. 95-11642-CEM
) Case No. 95-11645-CEM
) Case No. 95-11648-CEM
) Case No. 95-11649-CEM
) Case No. 95-11651-CEM
) Case No. 96-19882-CEM
)

) (Jointly-Administered
) Under Case No.
) 95-11642-CEM)

**ORDER: (i) APPROVING DISCLOSURE STATEMENT;
(ii) FIXING TIME FOR VOTING AND FILING OBJECTIONS
TO CONFIRMATION; (iii) SETTING CONFIRMATION HEARING; (iv) FIXING
DEADLINE FOR FILING OBJECTIONS TO ASSUMPTION OR REJECTION OF
EXECUTORY CONTRACTS AND CLAIMS SETTLEMENT MOTION; (v) FIXING
DEADLINE FOR FILING 1111(b) ELECTION; AND (vi) FIXING DEADLINE FOR
FILING ENERGY FUELS SUBSIDIARY CREDITOR CLAIMS**

THIS MATTER having come before the Court on February 21, 1997 pursuant to the Order For Hearing On Disclosure Statement dated December 24, 1996 and the Notice Of Hearing On Adequacy Of Disclosure Statement dated December 19, 1996 (collectively, the "Disclosure Statement Notice") in the above-captioned Chapter 11 Cases of Oren Lee Benton ("Benton"), CSI Enterprises, Inc. ("CSI"), NUEXCO Trading Corporation ("NTC"), Energy Fuels Exploration Company ("EFEX"), Energy Fuels, Ltd. ("EFL") and Energy Fuels Mining Joint Venture ("EFMJV;" EFEX, EFL and EFMJV are referred to collectively as "Energy Fuels"). Benton, CSI, NTC, EFEX, EFL and EFMJV are referred to collectively as the "Jointly-Administered Debtors."

On October 18, 1996, the Official Creditors' Committee of CSI Enterprises, Inc. and Jointly-Administered Debtors (the "Committee"), as Plan Proponent, and Oren Lee Benton, as Plan Co-Proponent, filed their Plan Of Reorganization For The Jointly-Administered Debtors.

NOTICE!!

These documents have been scanned!

Do not place un-scanned documents beneath this notice!

Do not remove this notice from this file!

GPO Jacket No. 560-102
Print Order 61540
Rise Business Services, LLC
Job=AZ15 7/29/2019



Box Number= AZ15183



Claim Begin-End: AMC328027-AMC328033

3 Transfers



AZ15183-9

AMC327542-AMC356227

2

Recorded at the request of
Tigris Uranium U.S. Corp.
And when recorded return to:
Peake Land Services LLC
Attn: Gordon Peake
1831 W La Tanya Pl
Tucson, AZ 85737

FEE# 2018023313

OFFICIAL RECORDS
OF MOHAVE COUNTY
KRISTI BLAIR,
COUNTY RECORDER



05/08/2018 03:53 PM Fee: \$81.00

PAGE: 1 of 2

Amc 247797

Amc 328027

The undersigned affirms that this document
does not contain the personal information of any person.

A.R.S 11-1134 (A)(6)

Grant, Bargain and Sale Deed

This Grant, Bargain and Sale Deed ("Deed"), originally executed and made effective on January 4, 2016 by EFR Arizona Strip LLC's previous President Stephen Antony, is hereby re-executed and made effective as of January 4, 2016 by EFR Arizona Strip LLC, a Colorado limited liability company ("Grantor"), and Tigris Uranium U.S. Corp., a Nevada corporation ("Grantee").

Grantor, for and in consideration of the sum of Ten Dollars (\$10.00), lawful money of the United States of America, to Grantor paid by Grantee, and other good and valuable consideration, the receipt of which is acknowledged, grants, bargains and sells to Grantee and Grantee's successors and assigns forever, the unpatented mining claims situated in Mohave County, State of Arizona, more particularly described in Exhibit A attached to this Deed (the "Property").

Together with all dips, spurs, and angles, in and to all the ores, mineral-bearing quartz, rock and earth or other deposits, and in and to all of the rights, privileges, franchises, tenements, hereditaments and appurtenances belonging or appertaining to the unpatented mining claims, including all after acquired title.

Grantor has re-executed this Deed on March 27, 2018, to be effective as of January 4, 2016.

EFR Arizona Strip LLC

By

Name: Mark S. Chalmers, President and Chief Executive Officer



STATE OF Colorado.)

)ss.

COUNTY OF Jefferson.)

This Grant, Bargain and Sale Deed was acknowledged before me on March 27, 2018, by Mark S. Chalmers as President and CEO of EFR Arizona Strip LLC

Notary Public



4197380



Land Services LLC

1831 W La Tanya Pl
Tucson, AZ 85737

575-336-7813 – Office

720-212-7583 - Cell

gordon@peakelandservices.com

June 19, 2018

Bureau of Land Management
Arizona State Office
1 North Central Ave
Phoenix, AZ 85004

RECEIVED
BLM AZ STATE OFFICE
2018 JUN 21 P 1:48
PHOENIX, ARIZONA

VIA: USPS Priority Mail

RE: 23 MOO Claims – Transfer of Interest

Dear Sir or Madam,

Enclosed for your information and the lead file is a recorded copy of a Grant Bargain and Sale Deed from EFR Arizona Strip LLC to Tigris Uranium U.S. Corp which evidences the transfer of the 23 claims to Tigris.

Also enclosed is check #3294 in the amount of \$230.00 which represents the Transfer of Interest fees (23 claims X \$10/claim = \$230.00) for the claims.

Please return receipts and date stamped copies to me at the above address. If you have any questions concerning this filing please call me at the number listed above.

Sincerely,

Gordon R. Peake
Agent for Tigris Uranium U.S. Corp.

Exhibit A
Description of Unpatented Mining Claims

<u>Claim Name</u>	<u>Location</u>		<u>Recorded</u>		<u>BLM Serial No</u>	<u>Claim Counter</u>
	<u>¼ S</u>	<u>Sec-Twp-Rng</u>	<u>Book</u>	<u>Page</u>		
MOO 46	NW	24-T40N-R6W	1168	417	AMC 247799✓	68
MOO 47	NW	24-T40N-R6W	1168	419	AMC 247800✓	69
MOO 57	NE	24-T40N-R6W	1168	439	AMC 247810✓	70
MOO 58	NE	24-T40N-R6W	1168	441	AMC 247811✓	71
MOO 59	SW;NE,NW	13;24-T40N-R6W	1168	443	AMC 247812✓	72
MOO 60	SW;NW	13;24-T40N-R6W	1168	445	AMC 247813✓	73
MOO 61	SW;NW	13;24-T60N-T6W	1168	447	AMC 247814✓	74
MOO 62	SW;NW	13;24-T40N-R6W	1168	449	AMC 247815✓	75
MOO 63	SW;NW	13;24-T40N-R6W	1168	415	AMC 247816✓	76
MOO 85	SW	13-T40N-R6W	1168	461	AMC 247821✓	77
MOO 86	SW	13-T40N-R6W	1168	463	AMC 247822✓	78
MOO 87	NW,SW	13-T40N-R6W	1168	465	AMC 247823✓	79
MOO 88	NW,SW	13-T40N-R6W	1168	467	AMC 247824✓	80
MOO 113	NW	13-T40NR-6W	1168	477	AMC 247829✓	81
MOO 114	NW	13-T40N-R6W	1168	479	AMC 247830✓	82
MOO 117	SE	12-T40N-R6W	1168	485	AMC 247833✓	83
MOO 118	SE	12-T40N-R6W	1168	487	AMC 247834✓	84
MOO 119	SW,SE	12-T40N-R6W	1168	489	AMC 247835✓	85
	NW	13-T40N-R6W				
MOO 146	ALL	12-T40N-R6W	1168	503	AMC 247842✓	86
MOO 147	NE,SE	12-T40N-R6W	1168	505	AMC 247843✓	87
MOO 148	NE,SE	12-T40N-R6W	1168	507	AMC 247844✓	88
MOO 149	NE,SE	12-T40N-R6W	1168	509	AMC 247845✓	89
MOO 150	NE,SE	12-T40NR-6W	1168	511	AMC 247846✓	90
	NW,SW	7-T40NR-5W				

RECEIVED
BLM AZ STATE OFFICE
2016 JUN 21 P 1:48
PHOENIX, ARIZONA

PRESS FIRMLY TO SEAL

PRIORITY MAIL
POSTAGE REQUIRED

PRIORITY®
★ MAIL ★



DATE OF DELIVERY SPECIFIED*



USPS TRACKING™ INCLUDED*



INSURANCE INCLUDED*

P

US POSTAGE
mPOS

062S0009165983
FROM 85737



\$6.70
0006
06/19/2018

PRIORITY MAIL 2-DAY™

USPS TRACKING #



9405 5118 9956 0350 3390 41



PS00001000014

EP14F July 2013
OD: 12.5 x 9.5

PHOENIX, ARIZONA

2018 JUN 21 P 1:47

VISIT US AT USPS.COM®
ORDER FREE SUPPLIES ONLINE

FROM:

PRIORITY®
★ MAIL ★



UNITED STATES
POSTAL SERVICE®

VISIT US AT USPS.COM®
ORDER FREE SUPPLIES ONLINE

FROM:

PLS
1831 W LA TANYA PL
TULSON AZ 85737

TO: BLM

1 North Central Ave
Phoenix, AZ 85004

Label 228, March 2016

FOR DOMESTIC AND INTERNATIONAL USE



UNITED STATES
POSTAL SERVICE®

United States Department of the Interior
Bureau of Land Management
DIV OF LANDS, MINRLS & ENERGY
ONE N CENTRAL AVE
PHOENIX, AZ 85004 -4427
Phone: 602-417-9200

Receipt

No: 4197380

Transaction #: 4312215	
Date of Transaction: 06/26/2018	
CUSTOMER:	
	PEAKE LAND SERVICES LLC 1831 W LA TANYA PL TUCSON, AZ 85737-6763 US

LINE #	QTY	DESCRIPTION	REMARKS	UNIT PRICE	TOTAL
1	1.00	LOCATABLE MINERALS / MINING CLAIMS- NOT NEW-UNADJUD, ONE AUTH NO. ONLY / MINING CLAIM MONEY RECEIVED CASES: AMC247799/\$230.00	TRF/23	- n/a -	230.00
TOTAL:					\$230.00

PAYMENT INFORMATION				
1	AMOUNT:	230.00	POSTMARKED:	N/A
	TYPE:	CHECK	RECEIVED:	06/26/2018
	CHECK NO:	3294		
	NAME:	PEAKE LAND SERVICES LLC 115 LA CUEVA CT ALTO NM 88312 US		

REMARKS

This receipt was generated by the automated BLM Collections and Billing System and is a paper representation of a portion of the official electronic record contained therein.



PATHFINDER

April 2, 2007

Bureau of Land Management
Arizona State Office
Mining Claims Recordation
1 North Central Ave., Suite 800
Phoenix, AZ 85004-4427

Re: Notice of Transfer of Interest in Mining Claims

Dear Sir or Madam:

Pathfinder Mines Corporation has transferred the mining claims listed on the enclosed Quitclaim Deeds to Denison Arizona Strip LLC, 1050 17th Street, Suite 950, Denver, CO 80265. Enclosed is a check in the amount of \$780.00 (78 claims @ \$10) for the BLM transfer fee.

Please also correct the mining claim index by removing my name "Denis R Anderson" as an owner of the following claims. As agent for the locator Pathfinder Mines, I never had nor claimed a personal ownership interest in these claims.

<u>Claim Name</u>	<u>AMC No.</u>
EZ 106	363462
EZ 1	363457
EZ 30	363458
EZ 32	363459
EZ 34	363460
EZ 36	363461
EZ 1090	363463

Sincerely,

Denis R. Anderson
Manager, Land

Cc: Terry Wetz, D.A.S.

Amc 328027-328033 owned by Energy Fuels not Pathfinder Mines
therefore not processed. AB

ENTERED INTO COMPUTER

7/25/07 AB except 8 claims

ENTERED IN COMPUTER

(Deletion of Denis Anderson)

5/21/07

✓ AMC 247797
~~Amc 247797~~
✓ Amc 155773
✓ Amc 161263
✓ Amc 164727
✓ Amc 173593
✓ Amc 185458
✓ Amc 244380
✓ Amc 254492
✓ Amc 331694
✓ Amc 363457

Amc 328027
Amc 247797

RECEIVED
BLM, AZ STATE OFFICE
2007 MAY - 1 A 9:54
PHOENIX, ARIZONA



PAGE: 1 of 7 FEE # 2007022807

B:6704 P:424

OFFICIAL RECORDS
OF MOHAVE COUNTY
JOAN MCCALL,
COUNTY RECORDER



03/12/2007 12:16 PM Fee: \$16.00
DOC TYPE: QCD
PAID BY: DENIS R ANDERSON

WHEN RECORDED RETURN TO:

PATHFINDER MINES CORP
935 PENDELL BLVD
PO BOX 730
MILLS WY 82644

**QUITCLAIM DEED
UNPATENTED MINING CLAIMS**

PHOENIX, ARIZONA

2007 MAY -1 A 9:53

RECEIVED
BLM, AZ STATE OFFICE

2007 MAY - 1 A 9: 53

PHOENIX, ARIZONA
Grantor shall have the right during said sixty day period of the notice if Grantee should intend to abandon all or any portion of the Property, and assigns shall provide Grantor, or its successor or assigns at least sixty days prior written sale or transfer of any portion of the Property, (ii) that Grantee, its successors and and Grantee, including (i) that prompt written notice shall be given to Grantor of any the Asset Purchase Agreement dated as of January 30, 2007, by and between Grantor This Deed is subject to all of the parties' rights and obligations as provided in

appurtenances, unto Grantee and its successors and assigns forever.
TO HAVE AND TO HOLD the premises above conveyed and described, with the

claims comprising the Property.
amendment or relocation by Grantee or its successors and assigns of any of the mining successors and assigns, and runs with the land. Said royalty shall also apply to any The obligation to pay the royalty herein reserved is binding on Grantee and its more specifically described on Attachment B attached hereto and incorporated herein. RESERVING unto Grantor a royalty on uranium produced from the Property as

otherwise benefit the Property.
and thereon; and all water rights and applications therefor which run with, extend to or authorizations affecting access to the Property or the right to conduct operations therein rights, adits, drifts, shoots, easements, permits, licenses, permissions and other situated on the surface of or located within the Property; all rights-of-way, tunnel plants, fixtures, machinery, personal property and other improvements which may be every kind and character, lying in, on or under the Property; all severed ore, equipment, claims comprising the Property, their dips, spurs and extralateral rights; all minerals of following: the mines, minerals, lodes, ledges and veins within the lines of mining belonging or in any manner appertaining to the same, including but not limited to the TOGETHER WITH all and singular the rights and appurtenances thereunto

“Property”).
A, attached hereto and by this reference made a part hereof (collectively, the right, title and interest in and to the unpatented lode mining claims listed on Attachment assigns, transfers and conveys unto Grantee, its successors and assigns, all of Grantor's and valuable consideration, the receipt of which is hereby acknowledged, quitclaims, WITNESSETH, that Grantor, for and in consideration of \$1.00 and other good

address is 1050 17th Street, Suite 950, Denver, CO 80265 (hereafter “Grantee”).
Denison Arizona Strip LLC, a Colorado limited liability company, whose mailing mailing address is P.O. Box 730, Mills, Wyoming 82644 (hereafter “Grantor”) and 2007, by and between Pathfinder Mines Corporation, a Delaware corporation, whose THIS QUITCLAIM DEED (“Deed”) is made as of the 1st day of March,

QUITCLAIM DEED - UNPATENTED MINING CLAIMS

Property, or portion thereof, which Grantee intends to abandon by giving written notice thereof to Grantee.

IN WITNESS WHEREOF, Grantor has executed and delivered this Deed as of the day and year first above written.


PATHFINDER MINES CORPORATION

By: B. Bonifas
Name: Bernard Bonifas
Title: General Manager

STATE OF WYOMING)
) ss.
COUNTY OF NATRONA)

The foregoing instrument was acknowledged before me by Bernard Bonifas, as General Manager of Pathfinder Mines Corporation, this 1st day of March, 2007.

Witness my hand and official seal.



Penelope A. Hague
Notary Public

My commission expires: Sept 24, 2010

RECEIVED
B.L.M. AZ STATE OFFICE
2007 MAY - 1 A 9:53
PHOENIX, ARIZONA

427

ATTACHMENT A
to
QUITCLAIM DEED – UNPATENTED MINING CLAIMS

Mohave County, Arizona

<u>CLAIM NAME</u> <u>& NUMBERS</u>		<u>LOCATION</u> <u>SEC-TWP-RNG</u>	<u>RECORDED</u> <u>BOOK</u>	<u>PAGE</u>	<u>AMENDED BLM</u> <u>BOOK</u>	<u>PAGE</u>	<u>SERIAL #'s</u> <u>AMC-</u>
EZ	1	2-T37N-R6W	5232	828			363457 ✓
EZ	2	11-T37N-R6W	1244	708			155774 ✓
EZ	3	2-T37N-R6W	774	477	4101	274	155775 ✓
EZ	4	11-T37N-R6W	774	479			155776 ✓
EZ	7	2-T37N-R6W	774	485			155779 ✓
EZ	9	2-T37N-R6W	774	489			155781 ✓
EZ	11	2-T37N-R6W	774	493			155783 ✓
EZ	13	2-T37N-R6W	774	497			155785 ✓
EZ	20	2-T37N-R6W	774	511			155792 ✓
EZ	30	11-T37N-R6W	5232	832			363458 -
EZ	32	11-T37N-R6W	5232	834			363459 -
EZ	34	11-T37N-R6W	5232	836			363460 -
EZ	36	11,12-T37N-R6W	5232	838			363461 -
EZ	103	3-T37N-R6W	774	549			155811 ✓
EZ	105	3-T37N-R6W	774	553			155813 -
EZ	106	10-T37N-R6W	5232	830			363462 -
EZ	107	3-T37N-R6W	774	557			155815 ✓
EZ	109	3-T37N-R6W	774	561			155817 ✓
EZ	111	3-T37N-R6W	774	565	4101	268	155819 ✓
EZ	116	10-T37N-R6W	774	575			155824 -
EZ	118	10-T37N-R6W	774	579			155826 -
EZ	206	35-T38N-R6W	774	631			155852 -
EZ	208	35-T38N-R6W	2471	830			331694 -
EZ	219	2-T37N-R6W	774	657			155865 ✓
EZ	232	2-T37N-R6W	774	683			155878 ✓

PHOENIX, ARIZONA

2007 MAY - 1 A 9: 53

RECEIVED
B.L.M. AZ STATE OFFICE

CLAIM NAME & NUMBERS		LOCATION SEC-TWP-RNG	RECORDED BOOK PAGE		AMENDED BOOK PAGE		BLM SERIAL # AMC-
EZ	234	2-T37N-R6W	774	687			155880
EZ	241	2-T37N-R6W	774	701			155887
EZ	242	2-T37N-R6W	774	703			155888
EZ	1090	12-T37N-R6W	5232	840			363463
DB	1	25-T38N-R6W	798	782	4101	259	161279
DB	3	25-T38N-R6W	798	786	4101	262	161281
JOHN	2	1-T37N-R7W	805	989			164728
JOHN	4	1-T37N-R7W	805	993			164730
JOHN	6	1-T37N-R7W	805	997			164732
CLH	7	34-T38N-R7W	872	612			185468
CLH	9	34-T38N-R7W	872	616			185470
CLH	11	34-T38N-R7W	872	620			185472
LGH	338	24-T37N-R7W	1217	919			254975
LGH	340	24-T37N-R7W	1217	923			254977
LGH	342	24-T37N-R7W	1217	927			254979

Coconino County, Arizona

OTTO	10	13-T28N-R5E	889	363			173979
OTTO	25	11-T28N-R5E	889	393			173994
OTTO	27	11-T28N-R5E	889	397			173996
OTTO	41	13-T28N-R5E	889	425			174010
OTTO	47	13-T28N-R5E	1052	270			244381
OTTO	48	13-T28N-R5E	1052	272			244382
OTTO	50	13-T28N-R5E, 18-T28N-R6E	1052	276			244384
OTTO	51	13-T28N-R5E, 18-T28N-R6E	1052	278			244385

2007 MAY - 1 A 9:53

RECEIVED
B.L.M. AZ STATE OFFICE

2/8

ATTACHMENT B
to
QUITCLAIM DEED – UNPATENTED MINING CLAIMS

ROYALTY

(a) Royalty Calculation. The Royalty shall be an amount equal to the number of pounds of U3O8 produced from the Property during a calendar quarter, multiplied by the Value, and then multiplied by the Royalty Percentage.

i. “Royalty Percentage” means an amount equal to One Percent (1%) of the Value.

ii. “Value” means the average of the U3O8 Long-Term Price Indicator as published by Trade Tech in its monthly report for the three calendar months preceding the month in which the uranium concentrate is produced.

iii. In the event Trade Tech ceases to publish U3O8 Long-Term Indicator, or materially changes the definition of said index, Grantor and Grantee shall promptly meet and negotiate in good faith to agree on a substitute factor to be used in calculating the royalty due hereunder, which substitute shall be as equivalent to the resultant U3O8 Long-Term Indicator as reasonably possible. If Grantor and Grantee cannot agree on a substitute factor, a substitute factor shall be determined by arbitration as provided in Article XIII.

(b) Payment. Within 45 days after the end of each calendar quarter, commencing with the first calendar quarter in which production is first obtained the Property, Grantee shall pay to Grantor the Royalty on the uranium produced from the Property during said calendar quarter.

i. Grantee shall transmit with each quarterly payment a royalty report signed by an officer of Grantee, which states the aggregate quantity of U3O8 produced from the Property during the preceding calendar quarter and shows the calculation of Royalty. The royalty reports shall be sent to Grantor addressed as follows:

Pathfinder Mines Corporation
P.O. Box 730
Mills, Wyoming 82644
ATTN: Accounting

or such other location as Grantor shall designate in writing. Interest on late payments of Royalty shall accrue from the date due until the date paid at the rate established by Citibank, N.A. from time to time as its “prime rate” plus one percent (1%), or the highest rate allowed by applicable law, whichever is lower.

(c) Records Retention and Inspection/Audit. Grantee agrees to keep accurate and correct records showing the quantity of U3O8 produced from the Property; provided

RECEIVED
B.L.M. AZ STATE OFFICE
2001 MAY - 1 A 9:52
PHOENIX, ARIZONA

that Grantee shall have no duty to preserve such records more than twenty-four (24) months after the month in which Grantee makes the final payment to Grantor relative to uranium produced in the prior calendar year. Prior to expiration of such twenty-four (24) month period, Grantor or its agent(s) shall have access during normal business hours, upon reasonable notice and in such manner as will not unreasonably interfere with the conduct of business, to the Property and such records for the purpose of inspecting, auditing, and making copies thereof. If Grantor believes that such an inspection or audit shows that Royalty payment(s) made by Grantee and subject to Grantor's audit rights are incorrect, Grantor may submit a written claim to Grantee for the amount Grantor believes it was underpaid. Within 30 days following receipt of such a claim from Grantor, Grantee shall either (i) pay to Grantor the additional claimed amount, or (ii) notify Grantor in writing that Grantee disagrees with all or part of Grantor's claim, state the basis on which it disagrees with Grantor's claim, and pay that amount, if any, that is not in dispute. If the parties cannot resolve any amount in dispute, Grantor may invoke the dispute resolution procedures set forth in Article XIII of the Asset Purchase Agreement. Grantor agrees to indemnify and hold harmless Grantee from and against all loss, cost and expense (including attorneys' fees) incurred, suffered by, or claimed against Grantee by reason of any actual damage to property or injury to Persons caused by Grantor and/or its agents, employees or contractors in exercising its rights hereunder.

RECEIVED
B.L.M. AZ STATE OFFICE
2007 MAY - 1 A 9:52
PHOENIX, ARIZONA



PAGE: 1 of 4 FEE # 2007022808

B:6704 P:431

OFFICIAL RECORDS
OF MOHAVE COUNTY
JOAN MCCALL,
COUNTY RECORDER



03/12/2007 12:16 PM Fee: \$14.00
DOC TYPE: QCD
PAID BY: DENIS R ANDERSON

WHEN RECORDED RETURN TO:

PATHFINDER MINES CORP
935 PENDELL BLVD
PO BOX 730
MILLS WY 82644

**QUITCLAIM DEED
UNPATENTED MINING CLAIMS**

PHOENIX, ARIZONA

2007 MAY - 1 A 9:54

RECEIVED
B.L.M. AZ STATE OFFICE

QUITCLAIM DEED - UNPATENTED MINING CLAIMS

THIS QUITCLAIM DEED ("Deed") is made as of the 1st day of March, 2007, by and between **Pathfinder Mines Corporation**, a Delaware corporation, whose mailing address is P.O. Box 730, Mills, Wyoming 82644 (hereafter "Grantor") and **Denison Arizona Strip LLC**, a Colorado limited liability company, whose mailing address is 1050 17th Street, Suite 950, Denver, CO 80265 (hereafter "Grantee").

WITNESSETH, that Grantor, for and in consideration of \$1.00 and other good and valuable consideration, the receipt of which is hereby acknowledged, quits, assigns, transfers and conveys unto Grantee, its successors and assigns, all of Grantor's right, title and interest in and to the unpatented lode mining claims listed on Attachment A, attached hereto and by this reference made a part hereof (collectively, the "Property").


TOGETHER WITH all and singular the rights and appurtenances thereunto belonging or in any manner appertaining to the same, including but not limited to the following: the mines, minerals, lodes, ledges and veins within the lines of mining claims comprising the Property, their dips, spurs and extralateral rights; all minerals of every kind and character, lying in, on or under the Property; all severed ore, equipment, plants, fixtures, machinery, personal property and other improvements which may be situated on the surface of or located within the Property; all rights-of-way, tunnel rights, adits, drifts, shoots, easements, permits, licenses, permissions and other authorizations affecting access to the Property or the right to conduct operations therein and thereon; and all water rights and applications therefor which run with, extend to or otherwise benefit the Property.

TO HAVE AND TO HOLD the premises above conveyed and described, with the appurtenances, unto Grantee and its successors and assigns forever.

This Deed is subject to all of the parties' rights and obligations as provided in the Asset Purchase Agreement dated as of January 30, 2007, by and between Grantor and Grantee, including (i) that prompt written notice shall be given to Grantor of any sale or transfer of any portion of the Property, (ii) that Grantee, its successors and assigns shall provide Grantor, or its successor or assigns at least sixty days prior written notice if Grantee should intend to abandon all or any portion of the Property, and Grantor shall have the right during said sixty day period to take reassignment of the Property, or portion thereof, which Grantee intends to abandon by giving written notice thereof to Grantee.

IN WITNESS WHEREOF, Grantor has executed and delivered this Deed as of the day and year first above written.

PATHFINDER MINES CORPORATION

By: 
Name: Bernard Bonifas
Title: General Manager

RECEIVED
B.L.M. AZ STATE OFFICE


2007 MAY - 1 A 9:53

PHOENIX, ARIZONA

STATE OF WYOMING)
) ss.
COUNTY OF NATRONA)

The foregoing instrument was acknowledged before me by Bernard
Bonifas, as General Manager of Pathfinder Mines Corporation, this 1st
day of March, 2007.

Witness my hand and official seal.



Penelope A Hague
Notary Public

My commission expires: Sept 24, 2010

PHOENIX, ARIZONA

2007 MAY - 1 A 9: 53

RECEIVED
B.L.M. AZ STATE OFFICE

ATTACHMENT A

to

QUITCLAIM DEED - UNPATENTED MINING CLAIMS

Mohave County, Arizona

CLAIM NAME	LOCATION	SEC-TWP-RNG	RECORDED	BOOK	PAGE	BLM SERIAL #'s	AMC-
------------	----------	-------------	----------	------	------	----------------	------

MOO 46	24-T40N-R6W	24-T40N-R6W	1168	417	247799	247800	
MOO 47	24-T40N-R6W	24-T40N-R6W	1168	419	247810	247811	
MOO 57	24-T40N-R6W	24-T40N-R6W	1168	439	247812	247813	
MOO 58	24-T40N-R6W	24-T40N-R6W	1168	441	247814	247815	
MOO 59	13,24-T40N-R6W	13,24-T40N-R6W	1168	443	247816	247817	
MOO 60	13,24-T40N-R6W	13,24-T40N-R6W	1168	445	247818	247819	
MOO 61	13,24-T40N-R6W	13,24-T40N-R6W	1168	447	247820	247821	
MOO 62	13,24-T40N-R6W	13,24-T40N-R6W	1168	449	247822	247823	
MOO 63	13,24-T40N-R6W	13,24-T40N-R6W	1168	451	247824	247825	
MOO 85	13-T40N-R6W	13-T40N-R6W	1168	461	247826	247827	
MOO 86	13-T40N-R6W	13-T40N-R6W	1168	463	247828	247829	
MOO 87	13-T40N-R6W	13-T40N-R6W	1168	465	247830	247831	
MOO 88	13-T40N-R6W	13-T40N-R6W	1168	467	247832	247833	
MOO 113	13-T40N-R6W	13-T40N-R6W	1168	477	247834	247835	
MOO 114	13-T40N-R6W	13-T40N-R6W	1168	479	247836	247837	
MOO 117	12-T40N-R6W	12-T40N-R6W	1168	485	247838	247839	
MOO 118	12-T40N-R6W	12-T40N-R6W	1168	487	247840	247841	
MOO 119	12-T40N-R6W	12-T40N-R6W	1168	489	247842	247843	
MOO 146	12-T40N-R6W	12-T40N-R6W	1168	503	247844	247845	
MOO 147	12-T40N-R6W	12-T40N-R6W	1168	505	247846	247847	
MOO 148	12-T40N-R6W	12-T40N-R6W	1168	507	247848	247849	
MOO 149	12-T40N-R6W	12-T40N-R6W	1168	509	247850	247851	
MOO 150	7-T40N-R5W,	12-T40N-R6W	1168	511	247852	247853	
SHINE 1	1-T40N-R6W	1-T40N-R6W	2287	415	328027	328028	
SHINE 2	1-T40N-R6W	1-T40N-R6W	2287	417	328029	328030	
SHINE 3	1-T40N-R6W	1-T40N-R6W	2287	418	328031	328032	
SHINE 4	1-T40N-R6W	1-T40N-R6W	2287	419	328033	328034	
SHINE 5	1-T40N-R6W	1-T40N-R6W	2287	420	328035	328036	
SHINE 6	1-T40N-R6W	1-T40N-R6W	2287	421	328037	328038	
SHINE 7	1-T40N-R6W	1-T40N-R6W	2287	422	328039	328040	

PHOENIX, ARIZONA

RECEIVED
B.L.M. AZ STATE OFFICE

53 9: A - 1 MAY 2007

A - 1

8 claims
not transferred
owned by
Energy Fuels
OR

50

QUITCLAIM DEED – UNPATENTED MINING CLAIMS

THIS QUITCLAIM DEED (“Deed”) is made as of the 1st day of March, 2007, by and between **Pathfinder Mines Corporation**, a Delaware corporation, whose mailing address is P.O. Box 730, Mills, Wyoming 82644 (hereafter “Grantor”) and **Denison Arizona Strip LLC**, a Colorado limited liability company, whose mailing address is 1050 17th Street, Suite 950, Denver, CO 80265 (hereafter “Grantee”).

WITNESSETH, that Grantor, for and in consideration of \$1.00 and other good and valuable consideration, the receipt of which is hereby acknowledged, quitclaims, assigns, transfers and conveys unto Grantee, its successors and assigns, all of Grantor’s right, title and interest in and to the unpatented lode mining claims listed on Attachment A, attached hereto and by this reference made a part hereof (collectively, the “Property”). **APV Exemption – A.R.S. 11-1134 A6** *BRA*

TOGETHER WITH all and singular the rights and appurtenances thereunto belonging or in any manner appertaining to the same, including but not limited to the following: the mines, minerals, lodes, ledges and veins within the lines of mining claims comprising the Property, their dips, spurs and extralateral rights; all minerals of every kind and character, lying in, on or under the Property; all severed ore, equipment, plants, fixtures, machinery, personal property and other improvements which may be situated on the surface of or located within the Property; all rights-of-way, tunnel rights, adits, drifts, shoots, easements, permits, licenses, permissions and other authorizations affecting access to the Property or the right to conduct operations therein and thereon; and all water rights and applications therefor which run with, extend to or otherwise benefit the Property.

RESERVING unto Grantor a royalty on uranium produced from the Property as more specifically described on Attachment B attached hereto and incorporated herein. The obligation to pay the royalty herein reserved is binding on Grantee and its successors and assigns, and runs with the land. Said royalty shall also apply to any amendment or relocation by Grantee or its successors and assigns of any of the mining claims comprising the Property.

TO HAVE AND TO HOLD the premises above conveyed and described, with the appurtenances, unto Grantee and its successors and assigns forever.

This Deed is subject to all of the parties’ rights and obligations as provided in the Asset Purchase Agreement dated as of January 30, 2007, by and between Grantor and Grantee, including (i) that prompt written notice shall be given to Grantor of any sale or transfer of any portion of the Property, (ii) that Grantee, its successors and assigns shall provide Grantor, or its successor or assigns at least sixty days prior written notice if Grantee should intend to abandon all or any portion of the Property, and Grantor shall have the right during said sixty day period to take assignment of the

RECEIVED
B.L.M. AZ STATE OFFICE
2007 MAR 11 11:11 AM

Property, or portion thereof, which Grantee intends to abandon by giving written notice thereof to Grantee.

IN WITNESS WHEREOF, Grantor has executed and delivered this Deed as of the day and year first above written.


PATHFINDER MINES CORPORATION

By: B. Bonifas
Name: Bernard Bonifas
Title: General Manager

STATE OF WYOMING)
)
COUNTY OF NATRONA) ss.

The foregoing instrument was acknowledged before me by Bernard Bonifas, as General Manager of Pathfinder Mines Corporation, this 1st day of March, 2007.

Witness my hand and official seal.



Penelope A. Hague
Notary Public

My commission expires: Sept 24, 2010

RECEIVED
B.L.M. AZ STATE OFFICE
2007 MAY -1 A 9:52
PHOENIX, ARIZONA

United States Department of the Interior

Bureau of Land Management
BUSINESS & SUPPORT SVCS DIV
ONE N CENTRAL AVE SUITE 800
PHOENIX, AZ 85004 -4427
Phone: (602) 417-9200

Receipt

No:

1484161

Transaction #: 1533932**Date of Transaction:** 05/02/2007

CUSTOMER:	PATHFINDER MINES BOX 730 MILLS, WY 82644
-----------	--

LINE #	QTY	DESCRIPTION	REMARKS	UNIT PRICE	TOTAL
1	1.00	LOCATABLE MINERALS / MINING CLAIMS-NOT NEW-UNADJUD, ONE AUTH NO. ONLY / MINING CLAIM MONEY RECEIVED (455) CASES: AMC363457/\$780.00	TRF (78)	- n/a -	780.00
TOTAL:					\$780.00

PAYMENT INFORMATION

1	AMOUNT:	\$780.00	POSTMARKED:	4/6/07 0:00
	TYPE:	CHECK	RECEIVED:	05/01/2007
	CHECK NO:	11950		
	NAME:	PATHFINDER MINES CORP BOX 730 MILLS WY 82644		

REMARKS

This receipt was generated by the automated BLM Collections and Billing System and is a paper representation of a portion of the official electronic record contained therein.

PATHFINDER

Pathfinder Mines Corporation
255 Glendale Avenue, Suite 26
Sparks, Nevada 89431
(702) 356-2120 Fax -2720

August 10, 1995

Ms. Mary Hyde
Arizona Bureau of Land Management
P. O. Box 16563
Phoenix, AZ 85011

Re: Change of Mailing Address


Dear Ms. Hyde:

Please note that the mailing address for Pathfinder Mines Corporation, owner of all the claims on the attached Exhibit A, should be changed to:

Pathfinder Mines Corporation
935 Pendell Blvd.
P.O. Box 730
Mills, Wyoming 82644

Any variation of the name Pathfinder may also be corrected to Pathfinder Mines Corporation.

Very truly Yours,



Denis R. Anderson
Manager, Land

cc: Penny Hague

ENTERED IN COMPUTER

9/6/95 MHA

PHOENIX, ARIZONA
9:00 A.M.

AUG 15 '95

RECEIVED
U.S. ARMY
STATE OFFICE

164727
161263
155773
185458
227352

254492
328027
247797
244380
173593

EXHIBIT A

ARIZONA STRIP PROJECT Mohave County, Arizona

<u>CLAIM NAME AND NUMBERS</u>		<u>LOCATION SEC-TWP-RNG</u>	<u>RECORDED BOOK PAGE</u>		<u>BLM SERIAL #'s AMC-</u>
EZ	1	2-37N-R6W	774	473	155773
EZ	2	11-37N-R6W	1244	708	155774
EZ	3	2-T37N-R6W	774	477	155775
EZ	4	11-T37N-R6W	774	479	155776
EZ	5	2-T37N-R6W	774	481	155777
EZ	6	11-T37N-R6W	774	483	155778
EZ	7	2-T37N-R6W	774	485	155779
EZ	8	11-T37N-R6W	774	487	155780
EZ	9	2-T37N-R6W	774	489	155781
EZ	10	11-T37N-R6W	774	491	155782
EZ	11	2-T37N-R6W	774	493	155783
EZ	12	11-T37N-R6W	774	495	155784
EZ	13	2-T37N-R6W	774	497	155785
EZ	14	11-T37N-R6W	774	499	155786
EZ	16	11-T37N-R6W	774	503	155788
EZ	18	11,12-T37N-R6W	774	507	155790
EZ	20	2-T37N-R6W	774	511	155792
EZ	29	11-T37N-R6W	774	529	155801
EZ	30	11-T37N-R6W	774	531	155802
EZ	31	11-T37N-R6W	774	533	155803
EZ	32	11-T37N-R6W	774	535	155804
EZ	33	11-T37N-R6W	774	537	155805
EZ	34	11-T37N-R6W	774	539	155806
EZ	35	11,12-T37N-R6W	774	541	155807
EZ	36	11,12-T37N-R6W	774	543	155808
EZ	103	3-T37N-R6W	774	549	155811
EZ	104	10-T37N-R6W	774	551	155812
EZ	105	3-T37N-R6W	774	553	155813
EZ	106	10-T37N-R6W	774	555	155814
EZ	107	3-T37N-R6W	774	557	155815
EZ	108	10-T37N-R6W	774	559	155816
EZ	109	3-T37N-R6W	774	561	155817
EZ	110	10-T37N-R6W	774	563	155818
EZ	111	3-T37N-R6W	774	565	155819
EZ	112	10-T37N-R6W	774	567	155820

9:00 A.M.
PHOENIX, ARIZONA

AUG 15 '95

RECEIVED
M. AZ STAFF OFFICE

<u>CLAIM NAME AND NUMBERS</u>	<u>LOCATION</u>	<u>RECORDED BOOK</u>	<u>PAGE</u>	<u>BLM SERIAL #'s AMC-</u>
EZ 113	3-T37N-R6W	774	569	155821
EZ 114	10-T37N-R6W	774	571	155822
EZ 115	3-T37N-R6W	774	573	155823
EZ 116	10-T37N-R6W	774	575	155824
EZ 117	3-T37N-R6W	774	577	155825
EZ 118	10-T37N-R6W	774	579	155826 ✓
EZ 206	35-T38N-R6W	774	631	155852 ✓
EZ 208	35-T38N-R6W	2471	830	331694
EZ 219	2-T37N-R6W	774	657	155865
EZ 232	2-T37N-R6W	774	683	155878 ✓
EZ 234	2-T37N-R6W	774	687	155880 ✓
EZ 241	2-T37N-R6W	774	701	155887 ✓
EZ 242	2-T37N-R6W	774	703	155888 ✓
DB 1	25-T38N-R6W	798	782	161279 ✓
DB 2	25-T38N-R6W	798	784	161280
DB 3	25-T38N-R6W	798	786	161281
DB 4	25-T38N-R6W	798	788	161282 ✓
JOHN 2	1-T37N-R7W	805	989	164728 ✓
JOHN 4	1-T37N-R7W	805	993	164730 ✓
JOHN 6	1-T37N-R7W	805	997	164732 ✓
CLH 7	34-T38N-R7W	872	612	185468 ✓
CLH 9	34-T38N-R7W	872	616	185470 ✓
CLH 11	34-T38N-R7W	872	620	185472 ✓
EZ 1089	12-T37N-R6W	1054	122	227388 ✓
EZ 1090	12-T37N-R6W	1054	124	227389 ✓
EZ 1106	12-T37N-R6W	1054	156	227405 ✓

RECEIVED
BUREAU OF LAND MANAGEMENT
PHOENIX, ARIZONA
AUG 15 1986

<u>CLAIM NAME AND NUMBERS</u>	<u>LOCATION</u>	<u>RECORDED BOOK</u>	<u>PAGE</u>	<u>BLM SERIAL #'s AMC-</u>
LGH 338	24-T37N-R7W	1217	919	254975 ✓
LGH 340	24-T37N-R7W	1217	923	254977 ✓
LGH 342	24-T37N-R7W	1217	927	254979 ✓
MOO 46	24-T40N-R6W	1168	417	247799 ✓
MOO 47	24-T40N-R6W	1168	419	247800 ✓
MOO 57	24-T40N-R6W	1168	439	247810 ✓
MOO 58	24-T40N-R6W	1168	441	247811
MOO 59	13,24-T40N-R6W	1168	443	247812 ✓
MOO 60	13,24-T40N-R6W	1168	445	247813 ✓
MOO 61	13,24-T40N-R6W	1168	447	247814
MOO 62	13,24-T40N-R6W	1168	449	247815
MOO 63	13,24-T40N-R6W	1168	451	247816 ✓
MOO 85	13-T40N-R6W	1168	461	247821 ✓
MOO 86	13-T40N-R6W	1168	463	247822
MOO 87	13-T40N-R6W	1168	465	247823
MOO 88	13-T40N-R6W	1168	467	247824 ✓
MOO 113	13-T40N-R6W	1168	477	247829 ✓
MOO 114	13-T40N-R6W	1168	479	247830 ✓
MOO 117	12-T40N-R6W	1168	485	247833 ✓
MOO 118	12-T40N-R6W	1168	487	247834
MOO 119	12-T40N-R6W	1168	489	247835 ✓
MOO 146	12-T40N-R6W	1168	503	247842 ✓
MOO 147	12-T40N-R6W	1168	505	247843
MOO 148	12-T40N-R6W	1168	507	247844
MOO 149	12-T40N-R6W	1168	509	247845
MOO 150	7,12-T40N-R6W	1168	511	247846 ✓
SHINE 1	1-T41N-R6W	2287	415	328027 ✓
SHINE 2	1-T41N-R6W	2287	417	328028
SHINE 3	1-T41N-R6W	2287	418	328029
SHINE 4	1-T41N-R6W	2287	419	328030
SHINE 5	1-T41N-R6W	2287	420	328031
SHINE 6	1-T41N-R6W	2287	421	328032
SHINE 7	1-T41N-R6W	2287	422	328033 ✓

ENTERED IN COMPUTER

RECEIVED
PHOENIX, ARIZONA
9:00 A.M.
AUG 15 1985

56.51 000

RECEIVED
BLM STATE OFFICE
AUG 15 1985

COCONINO PLATEAU PROJECT
Coconino County, Arizona

<u>CLAIM NAME AND NUMBERS</u>	<u>LOCATION SEC-TWP-RNG</u>	<u>RECORDED</u>		<u>BLM SERIAL #'s AMC-</u>
		<u>BOOK</u>	<u>PAGE</u>	
OTTO 10	13-T28N-R5E	889	363	173979 ✓
OTTO 25	11-T28N-R5E	889	393	173994 ✓
OTTO 27	11-T28N-R5E	889	397	173996 ✓
OTTO 41	13-T28N-R5E	889	425	174010 ✓
OTTO 47	13-T28N-R5E	1052	270	244381 ✓
OTTO 48	13-T28N-R5E	1052	272	244382 ✓
OTTO 50	13,18-T28N-R5E	1052	276	244384 ✓
OTTO 51	13,18-T28N-R5E	1052	278	244385 ✓

RECEIVED
BLM AZ STATE OFFICE
Aug 15 '95
9:00 A.M.
PHOENIX, ARIZONA

ENTERED IN COMPUTER

NOTICE!!

These documents have been scanned!

Do not place un-scanned documents beneath this notice!

Do not remove this notice from this file!

GPO Jacket No. 560-102
Print Order 61540
Rise Business Services, LLC
Job=AZ15 7/29/2019



Box Number= AZ15183



Claim Begin-End: AMC328027-AMC328033

4 Annual Filings



AZ15183-9

AMC327542-AMC356227



Land Services LLC

1831 W La Tanya Pl
Tucson, AZ 85737

575-336-7813 – Office

720-212-7583 - Cell

gordon@peaklandservices.com

328027

247797

August 6, 2018

Bureau of Land Management
Arizona State Office
One North Central Avenue, Suite 800
Phoenix, Arizona 85004-4427

VIA: USPS Priority Mail

RE: 7 Shine and 23 MOO Claims – 2019 Maintenance Fees

RECEIVED
BLM AZ STATE OFFICE
2018 AUG - 7 P 3:03
PHOENIX, ARIZONA

Dear Sir or Madam,

Enclosed is check #1377 in amount of \$4,650.00 (30 claims X \$155/claim = \$4,650) for claim year 2019.

This letter is evidence of the owner's, Tigris Uranium U.S. Corp's, intention to hold such claims listed on the attached Exhibits A through the assessment year ending on September 1, 2019.

Please return receipts and date stamped copies to me at the above address. If you have any questions concerning this filing please call me at the number listed above.

Sincerely,

Gordon Peake, Agent for
Tigris Uranium U.S. Corp.

NO. OF CLAIMS 30
AMOUNT \$4650.
RECEIPT NO. 4230068
INIT. GP
** BLM-ASO**




EXHIBIT A

Tigris Uranium U.S. Corp
2018 - 2019 Claim Maintenance Filing

<u>Claim Name</u>	<u>BLM Serial No</u>	<u>County</u>	<u>Rec Book:Page</u>	<u>TWSP</u>	<u>RNG</u>	<u>Sec</u>
Shine 1	AMC 328027	Mohave	2287;416	40N	6W	1
Shine 2	AMC 328028	Mohave	2287;417	40N	6W	1
Shine 3	AMC 328029	Mohave	2287;418	40N	6W	1
Shine 4	AMC 328030	Mohave	2287;419	40N	6W	1
Shine 5	AMC 328031	Mohave	2287;420	40N	6W	1
Shine 6	AMC 328032	Mohave	2287;421	40N	6W	1
Shine 7	AMC 328033	Mohave	2287;422	40N	6W	1

Total Shine Claims = 7

<u>Claim Name</u>	<u>BLM Serial No</u>	<u>County</u>	<u>Rec Book:Page</u>	<u>TWSP</u>	<u>RNG</u>	<u>Sec</u>
MOO 46	AMC 247799	Mohave	0;1168;417	40N	6W	24
MOO 47	AMC 247800	Mohave	0;1168;419	40N	6W	24
MOO 57	AMC 247810	Mohave	0;1168;439	40N	6W	24
MOO 58	AMC 247811	Mohave	0;1168;441	40N	6W	24
MOO 59	AMC 247812	Mohave	0;1168;443	40N	6W	13,24
MOO 60	AMC 247813	Mohave	0;1168;445	40N	6W	13,24
MOO 61	AMC 247814	Mohave	0;1168;447	40N	6W	13,24
MOO 62	AMC 247815	Mohave	0;1168;449	40N	6W	13,24
MOO 63	AMC 247816	Mohave	0;1168;451	40N	6W	13,24
MOO 85	AMC 247821	Mohave	0;1168;461	40N	6W	13
MOO 86	AMC 247822	Mohave	0;1168;463	40N	6W	13
MOO 87	AMC 247823	Mohave	0;1168;465	40N	6W	13
MOO 88	AMC 247824	Mohave	0;1168;467	40N	6W	13
MOO 113	AMC 247829	Mohave	0;1168;477	40N	6W	13
MOO 114	AMC 247830	Mohave	0;1168;479	40N	6W	13
MOO 117	AMC 247833	Mohave	0;1168;485	40N	6W	12
MOO 118	AMC 247834	Mohave	0;1168;487	40N	6W	12
MOO 119	AMC 247835	Mohave	0;1168;489	40N	6W	12,13
MOO 146	AMC 247842	Mohave	0;1168;503	40N	6W	12
MOO 147	AMC 247843	Mohave	0;1168;505	40N	6W	12
MOO 148	AMC 247844	Mohave	0;1168;507	40N	6W	12
MOO 149	AMC 247845	Mohave	0;1168;509	40N	6W	12
MOO 150	AMC 247846	Mohave	0;1168;511	40N	5&6W	7 & 12

Total Moo Claims = 23

RECEIVED
 BLM AZ STATE OFFICE
 2018 AUG - 7 P 3:03
 PHOENIX, ARIZONA

United States Department of the Interior
Bureau of Land Management
DIV OF LANDS, MINRLS & ENERGY
ONE N CENTRAL AVE
PHOENIX, AZ 85004 -4427
Phone: 602-417-9200

Receipt

No: 4230068

Transaction #: 4345346	
Date of Transaction: 08/08/2018	
CUSTOMER:	
	TIGRIS URANIUM US CORP. 8335 SAN BENITO WAY DALLAS, TX 75218-4312 US

LINE #	QTY	DESCRIPTION	REMARKS	UNIT PRICE	TOTAL
1	1.00	LOCATABLE MINERALS / MINING CLAIMS- NOT NEW-UNADJUD, ONE AUTH NO. ONLY / MINING CLAIM MONEY RECEIVED CASES: AMC328027/\$4650.00	2019 MAINT (30)	- n/a -	4650.00
TOTAL:					\$4,650.00

PAYMENT INFORMATION			
1	AMOUNT:	4650.00	POSTMARKED: N/A
	TYPE:	CHECK	RECEIVED: 08/07/2018
	CHECK NO:	1377	
	NAME:	METAMIN ENTERPRISES US INC PO BOX 388 460 E 300 S KANAB UT 84741 US	

REMARKS
SEND PROCESSED DOCS TO PEAKE LAND SERVICES LLC (AGENT).

This receipt was generated by the automated BLM Collections and Billing System and is a paper representation of a portion of the official electronic record contained therein.

365098 ~~080808~~
366274 371647
367675 ~~080808~~
367055 369650
369489 369969
364752 375958
373982 379681
375666 383111
375255 384443
385002 368240
416896
364456
365295
371449
367871
365929
364334

379681
378359
381714
379420
373362
380426
372108
375604
384443
375112
393692
379364
366988
373491
366091
375112

328027
247797
378995
368813
381882
366735
379278
377880
378256
377228
380735
368688
373765
378183
379907
381714
379563





Land Services LLC

11874 N Staghorn Pl
Tucson, AZ 85737

575-336-7813 – Office

720-212-7583 - Cell

gordon@peakelandservices.com

August 14, 2017

Bureau of Land Management
Arizona State Office
One North Central Avenue, Suite 800
Phoenix, Arizona 85004-4427

VIA: USPS Priority Mail

RECEIVED
2017 AUG 15 P 3:02
PHOENIX, ARIZONA

RE: 7 Shine and 23 MOO Claims – 2018 Maintenance Fees

Dear Sir or Madam,

Enclosed is check #3280 in amount of \$4,650.00 (30 claims X \$155/claim = \$4,650) for claim year 2018.

This letter is evidence of the owner's, Tigris Uranium U.S. Corp's, intention to hold such claims listed on the attached Exhibits A through the assessment year ending on September 1, 2018.

Please return receipts and date stamped copies to me at the above address. If you have any questions concerning this filing please call me at the number listed above.

Sincerely,

Gordon Peake, Agent for
Tigris Uranium U.S. Corp.

3940439

EXHIBIT A

Tigris Uranium U.S. Corp
2017 - 2018 Claim Maintenance Filing

<u>Claim Name</u>	<u>BLM Serial No</u>	<u>County</u>	<u>Rec Book:Page</u>	<u>TWSP</u>	<u>RNG</u>	<u>Sec</u>
Shine 1	AMC 328027 7	Mohave	2287;416	40N	6W	1
Shine 2	AMC 328028	Mohave	2287;417	40N	6W	1
Shine 3	AMC 328029	Mohave	2287;418	40N	6W	1
Shine 4	AMC 328030	Mohave	2287;419	40N	6W	1
Shine 5	AMC 328031	Mohave	2287;420	40N	6W	1
Shine 6	AMC 328032	Mohave	2287;421	40N	6W	1
Shine 7	AMC 328033 J	Mohave	2287;422	40N	6W	1

Total Shine Claims = 7

<u>Claim Name</u>	<u>BLM Serial No</u>	<u>County</u>	<u>Rec Book:Page</u>	<u>TWSP</u>	<u>RNG</u>	<u>Sec</u>
MOO 46	AMC 247799 7	Mohave	0;1168;417	40N	6W	24
MOO 47	AMC 247800 J	Mohave	0;1168;419	40N	6W	24
MOO 57	AMC 247810 7	Mohave	0;1168;439	40N	6W	24
MOO 58	AMC 247811	Mohave	0;1168;441	40N	6W	24
MOO 59	AMC 247812	Mohave	0;1168;443	40N	6W	13,24
MOO 60	AMC 247813	Mohave	0;1168;445	40N	6W	13,24
MOO 61	AMC 247814	Mohave	0;1168;447	40N	6W	13,24
MOO 62	AMC 247815	Mohave	0;1168;449	40N	6W	13,24
MOO 63	AMC 247816 J	Mohave	0;1168;451	40N	6W	13,24
MOO 85	AMC 247821 7	Mohave	0;1168;461	40N	6W	13
MOO 86	AMC 247822	Mohave	0;1168;463	40N	6W	13
MOO 87	AMC 247823	Mohave	0;1168;465	40N	6W	13
MOO 88	AMC 247824 J	Mohave	0;1168;467	40N	6W	13
MOO 113	AMC 247829 7	Mohave	0;1168;477	40N	6W	13
MOO 114	AMC 247830 J	Mohave	0;1168;479	40N	6W	13
MOO 117	AMC 247833 7	Mohave	0;1168;485	40N	6W	12
MOO 118	AMC 247834	Mohave	0;1168;487	40N	6W	12
MOO 119	AMC 247835 J	Mohave	0;1168;489	40N	6W	12,13
MOO 146	AMC 247842 7	Mohave	0;1168;503	40N	6W	12
MOO 147	AMC 247843	Mohave	0;1168;505	40N	6W	12
MOO 148	AMC 247844	Mohave	0;1168;507	40N	6W	12
MOO 149	AMC 247845	Mohave	0;1168;509	40N	6W	12
MOO 150	AMC 247846 J	Mohave	0;1168;511	40N	5&6W	7 & 12

Total Moo Claims = 23

RECEIVED
2017 AUG 15 P 3:02
TIGRIS URANIUM U.S. CORP
ARIZONA



Land Services LLC

11874 N Staghorn Pl
Tucson, AZ 85737

575-336-7813 – Office

720-212-7583 - Cell

gordon@peakelandservices.com

August 14, 2017

Bureau of Land Management
Arizona State Office
One North Central Avenue, Suite 800
Phoenix, Arizona 85004-4427

VIA: USPS Priority Mail

RE: 467 Various Claims – 2018 Maintenance Fees

RECEIVED
BUREAU OF LAND MANAGEMENT
PHOENIX, ARIZONA
2017 AUG 15 P 3:00

Dear Sir or Madam,

Enclosed is check #3281 in amount of \$72,385.00 (467 claims X \$155/claim = \$72,385) for claim year 2018.

This letter is evidence of the owner, Metamin Enterprises US Inc's, intention to hold such claims listed on the attached Exhibits A through the assessment year ending on September 1, 2018.

Please return receipts and date stamped copies to me at the above address. If you have any questions concerning this filing please call me at the number listed above.

Sincerely,

A handwritten signature in cursive script that reads "Gordon Peake".

Gordon Peake, Agent for
Metamin Enterprises US Inc.

METAMIN ENTERPRISES US INC

EXHIBIT A

2017 - 2018 Claim Maintenance - Arizona

BLM CLAIM #	CLAIM NAME	COUNTY	CO REF	SEC-TWP-RANGE	LOC DATE
AMC379000 7	DG 3	COCONINO	3424813	S13-T39N-R3W S24-T39N-R3W	11/15/2006
AMC379001 J	DG 4	COCONINO	3424814	S13-T39N-R3W	11/15/2006
AMC368813 —	G 1	COCONINO	3360079	S11-T38N-R3W	12/5/2005
AMC368815 —	KANAB EAST 1	COCONINO	3360078	S16,21-T38N-R3W	10/7/2005
AMC381885 —	RUN #1	COCONINO	3433423	S13-T41N-R2W	1/18/2007
AMC366736 —	SM 1	COCONINO	33334293	S5-T39N-R2W	5/27/2005
AMC379294 7	AB 52	MOHAVE CO.	2007014322	S22-T35N-R5W S15-T35N-R5W	12/14/2006
AMC379295	AB 53	MOHAVE CO.	2007014323	S23-T35N-R5W	12/14/2006
AMC379296 J	AB 55	MOHAVE CO.	2007014324	S23-T35N-R5W	12/14/2006
AMC377880 7	AB 68	MOHAVE CO.	2007010680	S23-T35N-R5W S14-T35N-R5W	12/13/2006
AMC377881	AB 70	MOHAVE CO.	2007010681	S23-T35N-R5W S14-T35N-R5W S13-T35N-R5W S24-T35N-R5W	12/13/2006
AMC377882 J	AB 72	MOHAVE CO.	2007010682	S24-T35N-R5W S13-T35N-R5W	12/13/2006
AMC377884 —	AB 74	MOHAVE CO.	2007010684	S24-T35N-R5W S13-T35N-R5W	12/13/2006
AMC377886 —	AB 76	MOHAVE CO.	2007010686	S24-T35N-R5W S13-T35N-R5W	12/13/2006
AMC377888 —	AB 78	MOHAVE CO.	2007010688	S24-T35N-R5W S13-T35N-R5W	12/13/2006
AMC377890 —	AB 80	MOHAVE CO.	2007010690	S24-T35N-R5W S13-T35N-R5W	12/13/2006
AMC377892 —	AB 82	MOHAVE CO.	2007010692	S24-T35N-R5W S13-T35N-R5W	12/13/2006
AMC377894 —	AB 84	MOHAVE CO.	2007010694	S24-T35N-R5W S13-T35N-R5W	12/13/2006
AMC377907 7	AC 75	MOHAVE CO.	2007010707	S13-T35N-R5W	11/21/2006
AMC377908	AC 77	MOHAVE CO.	2007010708	S13-T35N-R5W	11/21/2006
AMC377909	AC 79	MOHAVE CO.	2007010709	S13-T35N-R5W	11/21/2006
AMC377910	AC 81	MOHAVE CO.	2007010710	S13-T35N-R5W	11/21/2006
AMC377911	AC 83	MOHAVE CO.	2007010711	S13-T35N-R5W	11/21/2006
AMC377912	AC 85	MOHAVE CO.	2007010712	S13-T35N-R5W	11/21/2006
AMC377913 J	AC 87	MOHAVE CO.	2007010713	S13-T35N-R5W S18-T35N-R4W	11/21/2006
AMC377916 7	AC 93	MOHAVE CO.	2007010716	S18-T35N-R4W	11/21/2006
AMC377917 J	AC 95	MOHAVE CO.	2007010717	S18-T35N-R4W	12/14/2006
AMC377950 —	AE 72	MOHAVE CO.	2007010604	S12-T35N-R5W	11/10/2006
AMC377951	AE 74	MOHAVE CO.	2007010605	S12-T35N-R5W	11/10/2006
AMC377952	AE 75	MOHAVE CO.	2007010606	S12-T35N-R5W	11/10/2006
AMC377953	AE 76	MOHAVE CO.	2007010607	S12-T35N-R5W	11/10/2006
AMC377954	AE 77	MOHAVE CO.	2007010608	S12-T35N-R5W	11/10/2006
AMC377955 J	AE 78	MOHAVE CO.	2007010609	S12-T35N-R5W	11/10/2006

BLM CLAIM #	CLAIM NAME	COUNTY	CO REF	SEC-TWP-RANGE	LOC DATE
AMC378256 7	AF 33	MOHAVE CO.	2007011799	S9-T35N-R5W	2/3/2007
AMC378257	AF 34	MOHAVE CO.	2007011800	S4-T35N-R5W	2/4/2007
AMC378258	AF 35	MOHAVE CO.	2007011801	S3-T35N-R5W	11/11/2006
AMC378259	AF 36	MOHAVE CO.	2007011802	S3-T35N-R5W	11/11/2006
AMC378260 J	AF 37	MOHAVE CO.	2007011803	S3-T35N-R5W	11/11/2006
AMC377948 7	AF 55	MOHAVE CO.	2007010602	S11-T35N-R5W S2-T35N-R5W	11/11/2006
AMC377949 7	AF 57	MOHAVE CO.	2007010603	S11-T35N-R5W S2-T35N-R5W	11/11/2006
AMC378263 J	AG 38	MOHAVE CO.	2007011769	S3-T35N-R5W	11/19/2006
AMC378264	AG 40	MOHAVE CO.	2007011770	S3-T35N-R5W	11/19/2006
AMC377228 7	AH 14	MOHAVE CO.	2007004029	S32-T36N-R5W	11/19/2006
AMC377229	AH 16	MOHAVE CO.	2007004030	S32-T36N-R5W	11/19/2006
AMC377230 J	AH 18	MOHAVE CO.	2007004031	S32-T36N-R5W	11/19/2006
AMC378269 7	AH 37	MOHAVE CO.	2007011775	S34-T36N-R5W	11/19/2006
AMC378270	AH 39	MOHAVE CO.	2007011776	S34-T36N-R5W	2/4/2007
AMC377969 -	AH 4	MOHAVE CO.	2007010647	S32-T36N-R5W	11/19/2006
AMC378274 7	AH 44	MOHAVE CO.	2007011780	S34-T36N-R5W	2/4/2007
AMC378275	AH 45	MOHAVE CO.	2007011781	S34-T36N-R5W	11/18/2006
AMC378276 J	AH 46	MOHAVE CO.	2007011782	S34-T36N-R5W	11/18/2006
AMC377970 7	AH 6	MOHAVE CO.	2007010648	S32-T36N-R5W	11/19/2006
AMC377971 J	AH 8	MOHAVE CO.	2007010649	S32-T36N-R5W	11/19/2006
AMC377231 J	AI 13	MOHAVE CO.	2007004032	S32-T36N-R5W	11/18/2006
AMC377232 J	AI 15	MOHAVE CO.	2007004033	S32-T36N-R5W	11/18/2006
AMC377977 -	AI 16	MOHAVE CO.	2007010655	S32-T36N-R5W S29-T36N-R5W	11/18/2006
AMC377233 -	AI 17	MOHAVE CO.	2007004034	S32-T36N-R5W	11/18/2006
AMC377978 7	AI 18	MOHAVE CO.	2007010656	S32-T36N-R5W S29-T36N-R5W	11/18/2006
AMC377979	AI 19	MOHAVE CO.	2007010657	S33-T36N-R5W	11/18/2006
AMC377980 J	AI 21	MOHAVE CO.	2007010658	S33-T36N-R5W	11/18/2006
AMC380740 -	AI 23	MOHAVE CO.	2007023943	S33-T36N-R5W	2/27/2007
AMC378287 7	AI 41	MOHAVE CO.	2007011793	S34-T36N-R5W	2/4/2007
AMC378288	AI 42	MOHAVE CO.	2007011794	S34-T36N-R5W S27-T36N-R5W	11/18/2006
AMC378289	AI 43	MOHAVE CO.	2007011795	S34-T36N-R5W	11/13/2006
AMC378290 J	AI 44	MOHAVE CO.	2007011796	S34-T36N-R5W	11/13/2006
AMC377983 7	AI 63	MOHAVE CO.	2007010624	S35-T36N-R5W	11/13/2006
AMC377984	AI 64	MOHAVE CO.	2007010625	S35-T36N-R5W S26-T36N-R5W	11/13/2006
AMC377985	AI 65	MOHAVE CO.	2007010626	S35-T36N-R5W	11/13/2006
AMC377986 J	AI 66	MOHAVE CO.	2007010627	S35-T36N-R5W S26-T36N-R5W	11/13/2006
AMC378293 J	AI 92	MOHAVE CO.	2007011750	S31-T36N-R4W	2/2/2007
AMC378294 J	AI 94	MOHAVE CO.	2007011751	S30-T36N-R4W	2/2/2007
AMC378313 -	AJ 104	MOHAVE CO.	2007011765	S30-T36N-R4W	11/17/2006
AMC377994 -	AJ 15	MOHAVE CO.	2007010661	S29-T36N-R5W	11/11/2006
AMC377996 -	AJ 17	MOHAVE CO.	2007010663	S29-T36N-R5W	11/11/2006
AMC377989 -	AJ 2	MOHAVE CO.	2007010638	S29-T36N-R5W	11/11/2006

BLM CLAIM #	CLAIM NAME	COUNTY	CO REF	SEC-TWP-RANGE	LOC DATE
AMC377999	AJ 22	MOHAVE CO.	2007010666	S28-T36N-R5W	11/7/2006
AMC378000	AJ 24	MOHAVE CO.	2007010667	S28-T36N-R5W	11/7/2006
AMC377990	AJ 4	MOHAVE CO.	2007010639	S29-T36N-R5W	11/11/2006
AMC377991	AJ 6	MOHAVE CO.	2007010640	S29-T36N-R5W	11/11/2006
AMC378001	AJ 65	MOHAVE CO.	2007010630	S26-T36N-R5W	11/17/2006
AMC378003	AJ 67	MOHAVE CO.	2007010632	S26-T36N-R5W	11/17/2006
AMC378004	AJ 68	MOHAVE CO.	2007010633	S26-T36N-R5W	11/17/2006
AMC378005	AJ 69	MOHAVE CO.	2007010634	S26-T36N-R5W	11/17/2006
AMC378006	AJ 70	MOHAVE CO.	2007010635	S26-T36N-R5W	11/17/2006
AMC378009	AK 1	MOHAVE CO.	2007010641	S29-T36N-R5W S30-T36N-R5W	2/1/2007
AMC378318	AK 29	MOHAVE CO.	2007011747	S28-T36N-R5W	2/1/2007
AMC378010	AK 3	MOHAVE CO.	2007010642	S29-T36N-R5W	2/1/2007
AMC378319	AK 31	MOHAVE CO.	2007011748	S28-T36N-R5W	2/1/2007
AMC378320	AK 33	MOHAVE CO.	2007011749	S28-T36N-R5W	2/1/2007
AMC378011	AK 5	MOHAVE CO.	2007010643	S29-T36N-R5W	2/1/2007
AMC368707	AM 28	MOHAVE CO.	2006006859	S7-T36N-R5W	11/4/2005
AMC373765	AT 1	MOHAVE CO.	2006093196	S5-T35N-R6W	8/17/2006
AMC373766	AT 2	MOHAVE CO.	2006093197	S8-T35N-R6W	8/17/2006
AMC379334	BC 119	MOHAVE CO.	2007014276	S20-T38N-R4W S29-T38N-R4W	11/29/2006
AMC379335	BC 120	MOHAVE CO.	2007014277	S20-T38N-R4W	11/29/2006
AMC379357	BE 107	MOHAVE CO.	2007014299	S18-T38N-R4W	12/1/2006
AMC379358	BE 108	MOHAVE CO.	2007014300	S18-T38N-R4W	12/1/2006
AMC379359	BE 109	MOHAVE CO.	2007014301	S17-T38N-R4W S18-T38N-R4W	12/1/2006
AMC379360	BE 110	MOHAVE CO.	2007014302	S17-T38N-R4W S18-T38N-R4W	12/1/2006
AMC378204	BE 44	MOHAVE CO.	2007011113	S15-T38N-R5W	11/14/2006
AMC378205	BE 46	MOHAVE CO.	2007011114	S15-T38N-R5W	11/14/2006
AMC380749	BE 48	MOHAVE CO.	2007023862	S15-T38N-R5W	2/17/2007
AMC380750	BE 50	MOHAVE CO.	2007023863	S15-T38N-R5W	2/17/2007
AMC378209	BF 24	MOHAVE CO.	2007011118	S16-T38N-R5W S9-T38N-R5W	11/16/2006
AMC378211	BF 26	MOHAVE CO.	2007011120	S16-T38N-R5W S9-T38N-R5W	11/16/2006
AMC378215	BF 34	MOHAVE CO.	2007011124	S16-T38N-R5W S9-T38N-R5W	11/16/2006
AMC378217	BF 36	MOHAVE CO.	2007011126	S16-T38N-R5W S9-T38N-R5W	11/16/2006
AMC378223	BF 42	MOHAVE CO.	2007011132	S15-T38N-R5W S10-T38N-R5W	11/16/2006
AMC378225	BF 44	MOHAVE CO.	2007011134	S15-T38N-R5W S10-T38N-R5W	11/16/2006
AMC380764	BF 47	MOHAVE CO.	2007023865	S15-T38N-R5W	2/17/2007
AMC380765	BF 49	MOHAVE CO.	2007023866	S15-T38N-R5W	2/17/2007
AMC380752	BF 7	MOHAVE CO.	2007023995	S17-T38N-R5W	2/18/2007
AMC380754	BF 9	MOHAVE CO.	2007023997	S17-T38N-R5W	2/18/2007
AMC379921	BG 101	MOHAVE CO.	2007019733	S7-T38N-R4W	12/5/2006
AMC379922	BG 103	MOHAVE CO.	2007019734	S7-T38N-R4W	12/5/2006
AMC379923	BG 105	MOHAVE CO.	2007019735	S7-T38N-R4W	12/5/2006

BLM CLAIM #	CLAIM NAME	COUNTY	CO REF	SEC-TWP-RANGE	LOC DATE
AMC381717 -	BG 109	MOHAVE CO.	2007032393	S8-T38N-R4W	3/15/2007
AMC380769 -	BG 11	MOHAVE CO.	2007024005	S8-T38N-R5W	2/18/2007
AMC381719 -	BG 111	MOHAVE CO.	2007032395	S8-T38N-R4W	3/15/2007
AMC378232 -	BG 23	MOHAVE CO.	2007011138	S9-T38N-R5W	11/17/2006
AMC378234 }	BG 25	MOHAVE CO.	2007011140	S9-T38N-R5W	11/17/2006
AMC378235 }	BG 26	MOHAVE CO.	2007011141	S9-T38N-R5W	11/17/2006
AMC378236 }	BG 27	MOHAVE CO.	2007011142	S9-T38N-R5W	11/17/2006
AMC378237 }	BG 28	MOHAVE CO.	2007011143	S9-T38N-R5W	11/17/2006
AMC378228 -	BG 3	MOHAVE CO.	2007011149	S7-T38N-R5W S8-T38N-R5W	11/17/2006
AMC378240 }	BG 41	MOHAVE CO.	2007011146	S10-T38N-R5W	11/17/2006
AMC378241 }	BG 43	MOHAVE CO.	2007011147	S10-T38N-R5W	11/17/2006
AMC378229 -	BG 5	MOHAVE CO.	2007011150	S8-T38N-R5W	11/17/2006
AMC378246 -	BG 60	MOHAVE CO.	2007011105	S11-T38N-R5W	11/23/2006
AMC378248 -	BG 62	MOHAVE CO.	2007011107	S11-T38N-R5W	11/23/2006
AMC380767 -	BG 9	MOHAVE CO.	2007024003	S8-T38N-R5W	2/18/2007
AMC379914 }	BG 93	MOHAVE CO.	2007019726	S7-T38N-R4W	12/6/2006
AMC379915 }	BG 94	MOHAVE CO.	2007019727	S7-T38N-R4W	12/6/2006
AMC379916 }	BG 95	MOHAVE CO.	2007019728	S7-T38N-R4W	12/5/2006
AMC379917 }	BG 96	MOHAVE CO.	2007019729	S7-T38N-R4W	12/5/2006
AMC380783 -	BH 31	MOHAVE CO.	2007023923	S9-T38N-R5W	3/1/2007
AMC380785 -	BH 33	MOHAVE CO.	2007023925	S9-T38N-R5W	3/1/2007
AMC375958 }	BHT 1	MOHAVE CO.	2006117857	S4-T35N-R5W	11/4/2006
AMC375959 }	BHT 2	MOHAVE CO.	2006117858	S4-T35N-R5W	11/4/2006
AMC379573 -	BRC 11	MOHAVE CO.	2007017236	S20-T39N-R3W	1/25/2007
AMC379683 -	BRC 15	MOHAVE CO.	2007018459	S29-T39N-R3W	2/3/2007
AMC379685 -	BRC 17	MOHAVE CO.	2007018461	S29-T39N-R3W	2/3/2007
AMC379687 }	BRC 19	MOHAVE CO.	2007018463	S29-T39N-R3W	2/3/2007
AMC379688 }	BRC 20	MOHAVE CO.	2007018464	S30-T39N-R3W	2/3/2007
AMC379569 -	BRC 7	MOHAVE CO.	2007017232	S20-T39N-R3W	1/25/2007
AMC379571 -	BRC 9	MOHAVE CO.	2007017234	S20-T39N-R3W	1/25/2007
AMC374082 }	BTR 1	MOHAVE CO.	2006092403	S3-T38N-R4W	9/1/2006
AMC374083 }	BTR 2	MOHAVE CO.	2006092404	S3-T38N-R4W	9/1/2006
AMC378369 -	BURN 11	MOHAVE CO.	2007009788	S31-T39N-R3W	12/13/2006
AMC378371 -	BURN 13	MOHAVE CO.	2007009790	S31-T39N-R3W	12/13/2006
AMC378373 -	BURN 15	MOHAVE CO.	2007009792	S31-T39N-R3W	12/13/2006
AMC378399 }	BURN 41	MOHAVE CO.	2007009818	S31-T39N-R3W	12/13/2006
AMC378400 }	BURN 42	MOHAVE CO.	2007009819	S31-T39N-R3W	12/13/2006
AMC378403 }	BURN 45	MOHAVE CO.	2007009822	S31-T39N-R3W	12/13/2006
AMC378404 }	BURN 46	MOHAVE CO.	2007009823	S31-T39N-R3W	12/13/2006
AMC378405 }	BURN 47	MOHAVE CO.	2007009824	S31-T39N-R3W	12/13/2006
AMC378406 }	BURN 48	MOHAVE CO.	2007009825	S31-T39N-R3W	12/13/2006

BLM CLAIM #	CLAIM NAME	COUNTY	CO REF	SEC-TWP-RANGE	LOC DATE
AMC378438	BURN 80	MOHAVE CO.	2007009857	S31-T39N-R3W	12/14/2006
AMC378441	BURN 83	MOHAVE CO.	2007009860	S31-T39N-R3W	12/14/2006
AMC378442	BURN 84	MOHAVE CO.	2007009861	S31-T39N-R3W	12/14/2006
AMC378443	BURN 85	MOHAVE CO.	2007009862	S31-T39N-R3W	12/14/2006
AMC381725	CA 11	MOHAVE CO.	2007032406	S21-T38N-R4W	3/12/2007
AMC381724	CA 9	MOHAVE CO.	2007032405	S20-T38N-R4W	3/12/2007
AMC379420	CD 19	MOHAVE CO.	2007015274	S9-T38N-R4W	12/8/2006
AMC379421	CD 20	MOHAVE CO.	2007015275	S9-T38N-R4W	12/8/2006
AMC379422	CD 21	MOHAVE CO.	2007015276	S9-T38N-R4W	12/8/2006
AMC379423	CD 22	MOHAVE CO.	2007015277	S9-T38N-R4W	12/8/2006
AMC379427	CD 28	MOHAVE CO.	2007015292	S9-T38N-R4W	12/8/2006
AMC381727	CEN 10	MOHAVE CO.	2007032399	S6-T38N-R3W S31-T39N-R3W	4/2/2007
AMC379589	CF 20	MOHAVE CO.	2007017208	S4-T38N-R4W	12/4/2006
AMC379591	CF 22	MOHAVE CO.	2007017210	S4-T38N-R4W	12/4/2006
AMC379601	CG 45	MOHAVE CO.	2007017194	S34-T39N-R4W	12/2/2006
AMC379603	CG 47	MOHAVE CO.	2007017196	S34-T39N-R4W	12/2/2006
AMC379443	CI 28	MOHAVE CO.	2007015260	S28-T39N-R4W	11/26/2006
AMC379445	CI 30	MOHAVE CO.	2007015262	S28-T39N-R4W	11/26/2006
AMC373362	CP 1	MOHAVE CO.	2006082025	S15-T36N-R4W	6/30/2006
AMC379930	CP 10	MOHAVE CO.	2007019742	S22-T36N-R4W	2/15/2007
AMC379931	CP 11	MOHAVE CO.	2007019743	S22-T36N-R4W	2/15/2007
AMC379932	CP 12	MOHAVE CO.	2007019744	S22-T36N-R4W	2/15/2007
AMC373363	CP 2	MOHAVE CO.	2006082026	S22-T36N-R4W	6/30/2006
AMC380816	EA 33	MOHAVE CO.	2007024033	S35-T37N-R6W S2-T36N-R6W	1/15/2007
AMC380818	EA 35	MOHAVE CO.	2007024035	S35-T37N-R6W	1/15/2007
AMC380832	EB 18	MOHAVE CO.	2007024018	S2-T36N-R6W S1-T36N-R6W	1/13/2007
AMC380834	EB 20	MOHAVE CO.	2007024020	S2-T36N-R6W S1-T36N-R6W	1/13/2007
AMC380838	EB 39	MOHAVE CO.	2007024043	S36-T37N-R6W S35-T37N-R6W	1/14/2007
AMC380840	EB 41	MOHAVE CO.	2007024045	S36-T37N-R6W S35-T37N-R6W	1/14/2007
AMC380849	ED 10	MOHAVE CO.	2007024049	S7-T36N-R5W	1/11/2007
AMC380848	ED 8	MOHAVE CO.	2007024048	S7-T36N-R5W	1/11/2007
AMC380862	EE 7	MOHAVE CO.	2007024052	S7-T36N-R5W	2/24/2007
AMC380863	EE 9	MOHAVE CO.	2007024053	S7-T36N-R5W	2/24/2007
AMC380870	EG 10	MOHAVE CO.	2007023891	S8-T36N-R5W S9-T36N-R5W	1/5/2007
AMC380872	EG 12	MOHAVE CO.	2007023893	S8-T36N-R5W S9-T36N-R5W	1/5/2007
AMC380879	EH 11	MOHAVE CO.	2007023900	S9-T36N-R5W	1/7/2007
AMC380880	EH 13	MOHAVE CO.	2007023901	S9-T36N-R5W	1/7/2007
AMC380881	EH 15	MOHAVE CO.	2007023902	S9-T36N-R5W S4-T36N-R5W	1/7/2007
AMC380888	EH 50	MOHAVE CO.	2007023877	S33-T37N-R5W S28-T37N-R5W	1/6/2007
AMC380890	EH 52	MOHAVE CO.	2007023879	S28-T37N-R5W	1/6/2007
AMC380891	EI 5	MOHAVE CO.	2007023906	S9-T36N-R5W	1/1/2007

BLM CLAIM #	CLAIM NAME	COUNTY	CO REF	SEC-TWP-RANGE	LOC DATE
AMC380892	EI 7	MOHAVE CO.	2007023907	S9-T36N-R5W	1/1/2007
AMC380906	EK 30	MOHAVE CO.	2007023985	S2-T36N-R5W	12/30/2006
AMC380909	EK 39	MOHAVE CO.	2007023975	S35-T37N-R5W S34-T37N-R5W	12/30/2006
AMC380911	EK 41	MOHAVE CO.	2007023977	S35-T37N-R5W S34-T37N-R5W	12/30/2006
AMC379939	ER 3	MOHAVE CO.	2007019717	S16-T36N-R4W	2/17/2007
AMC379940	ER 4	MOHAVE CO.	2007019718	S16-T36N-R4W	2/17/2007
AMC380467	FA 42	MOHAVE CO.	2007022955	S34-T38N-R6W	1/20/2007
AMC380476	FA 60	MOHAVE CO.	2007022964	S27-T38N-R6W	1/21/2007
AMC380477	FA 62	MOHAVE CO.	2007022965	S27-T38N-R6W	1/21/2007
AMC380428	FA 77	MOHAVE CO.	2007022916	S22-T38N-R6W S21-T38N-R6W	1/21/2007
AMC380429	FA 79	MOHAVE CO.	2007022917	S22-T38N-R6W S21-T38N-R6W	1/21/2007
AMC380430	FA 81	MOHAVE CO.	2007022918	S22-T38N-R6W S21-T38N-R6W	1/21/2007
AMC380431	FA 83	MOHAVE CO.	2007022919	S22-T38N-R6W S21-T38N-R6W	1/21/2007
AMC380436	FA 88	MOHAVE CO.	2007022924	S22-T38N-R6W	1/21/2007
AMC380438	FA 90	MOHAVE CO.	2007022926	S15-T38N-R6W S22-T38N-R6W	1/21/2007
AMC380480	FB 41	MOHAVE CO.	2007022968	S34-T38N-R6W	1/19/2007
AMC380489	FB 59	MOHAVE CO.	2007022977	S27-T38N-R6W	1/21/2007
AMC380490	FB 61	MOHAVE CO.	2007022978	S27-T38N-R6W	1/21/2007
AMC381741	FD 39	MOHAVE CO.	2007032419	S35-T38N-R6W	1/17/2007
AMC381743	FD 41	MOHAVE CO.	2007032421	S35-T38N-R6W	1/17/2007
AMC381749	FD 47	MOHAVE CO.	2007032427	S35-T38N-R6W	1/24/2007
AMC381750	FD 48	MOHAVE CO.	2007032428	S35-T38N-R6W S36-T38N-R6W	1/24/2007
AMC381751	FD 49	MOHAVE CO.	2007032429	S35-T38N-R6W	1/24/2007
AMC381752	FD 50	MOHAVE CO.	2007032430	S35-T38N-R6W S36-T38N-R6W	1/24/2007
AMC380513	FD 63	MOHAVE CO.	2007023001	S26-T38N-R6W	1/17/2007
AMC380515	FD 65	MOHAVE CO.	2007023003	S26-T38N-R6W	1/17/2007
AMC380522	FD 72	MOHAVE CO.	2007023010	S23-T38N-R6W S25-T38N-R6W S26-T38N-R6W S24-T38N-R6W	1/17/2007
AMC380523	FD 73	MOHAVE CO.	2007023011	S23-T38N-R6W	1/19/2007
AMC380524	FD 74	MOHAVE CO.	2007023012	S23-T38N-R6W S24-T38N-R6W	1/19/2007
AMC380525	FD 75	MOHAVE CO.	2007023013	S23-T38N-R6W	1/19/2007
AMC380529	FD 79	MOHAVE CO.	2007023017	S23-T38N-R6W	1/19/2007
AMC380530	FD 80	MOHAVE CO.	2007023018	S23-T38N-R6W S24-T38N-R6W	1/19/2007
AMC380531	FD 81	MOHAVE CO.	2007023019	S23-T38N-R6W	1/19/2007
AMC380532	FD 82	MOHAVE CO.	2007023020	S23-T38N-R6W S24-T38N-R6W	1/19/2007
AMC380535	FD 85	MOHAVE CO.	2007023023	S23-T38N-R6W	1/19/2007
AMC380537	FD 87	MOHAVE CO.	2007023025	S23-T38N-R6W	1/19/2007
AMC381757	FE 33	MOHAVE CO.	2007032435	S1-T37N-R6W	1/15/2007
AMC381759	FE 35	MOHAVE CO.	2007032437	S1-T37N-R6W S36-T38N-R6W	1/15/2007
AMC380450	FE 90	MOHAVE CO.	2007022938	S13-T38N-R6W S24-T38N-R6W	1/19/2007
AMC380452	FE 92	MOHAVE CO.	2007022940	S13-T38N-R6W	2/27/2007

BLM CLAIM #	CLAIM NAME	COUNTY	CO REF	SEC-TWP-RANGE	LOC DATE
AMC380457	FF 80	MOHAVE CO.	2007022945	S24-T38N-R6W S19-T38N-R6W	1/18/2007
AMC380458	FF 82	MOHAVE CO.	2007022946	S24-T38N-R6W S19-T38N-R6W	1/18/2007
AMC380462	FG 79	MOHAVE CO.	2007022950	S19-T38N-R5W	1/18/2007
AMC380463	FG 81	MOHAVE CO.	2007022951	S19-T38N-R5W	1/18/2007
AMC380589	FH 23	MOHAVE CO.	2007023077	S5-T37N-R5W S6-T37N-R5W	12/18/2006
AMC380590	FH 24	MOHAVE CO.	2007023078	S5-T37N-R5W	12/18/2006
AMC380635	FK 17	MOHAVE CO.	2007023123	S9-T37N-R5W	1/8/2007
AMC380636	FK 18	MOHAVE CO.	2007023124	S9-T37N-R5W S10-T37N-R5W	1/8/2007
AMC380637	FK 19	MOHAVE CO.	2007023125	S4-T37N-R5W	1/8/2007
AMC381774	FT 30	MOHAVE CO.	2007032390	S16-T38N-R4W	3/15/2006
AMC381775	FT 31	MOHAVE CO.	2007032391	S16-T38N-R4W	3/15/2006
AMC381776	FT 32	MOHAVE CO.	2007032392	S16-T38N-R4W	3/15/2006
AMC380656	GG 10	MOHAVE CO.	2007023144	S20-T38N-R4W	1/22/2007
AMC380659	GG 13	MOHAVE CO.	2007023147	S21-T38N-R4W S28-T38N-R4W	1/22/2007
AMC380660	GG 14	MOHAVE CO.	2007023148	S21-T38N-R4W	1/22/2007
AMC380569	GG 28	MOHAVE CO.	2007023057	S21-T38N-R4W	1/23/2007
AMC380570	GG 29	MOHAVE CO.	2007023058	S21-T38N-R4W S28-T38N-R4W S27-T38N-R4W S22-T38N-R4W	1/23/2007
AMC380571	GG 30	MOHAVE CO.	2007023059	S21-T38N-R4W S22-T38N-R4W	1/23/2007
AMC380573	GG 32	MOHAVE CO.	2007023061	S22-T38N-R4W	1/23/2007
AMC380543	GG 43	MOHAVE CO.	2007023031	S22-T38N-R4W S27-T38N-R4W	1/23/2007
AMC380544	GG 44	MOHAVE CO.	2007023032	S22-T38N-R4W	1/23/2007
AMC380547	GG 47	MOHAVE CO.	2007023035	S23-T38N-R4W S22-T38N-R4W S27-T38N-R4W S26-T38N-R4W	1/23/2007
AMC380548	GG 48	MOHAVE CO.	2007023036	S23-T38N-R4W S22-T38N-R4W	1/23/2007
AMC380549	GG 49	MOHAVE CO.	2007023037	S23-T38N-R4W S26-T38N-R4W	1/24/2007
AMC380550	GG 50	MOHAVE CO.	2007023038	S23-T38N-R4W	1/24/2007
AMC380551	GG 51	MOHAVE CO.	2007023039	S23-T38N-R4W S26-T38N-R4W	1/24/2007
AMC380553	GG 53	MOHAVE CO.	2007023041	S23-T38N-R4W S26-T38N-R4W	1/24/2007
AMC372118	HAV 11	MOHAVE CO.	2006061789	S33-T39N-R4W	5/1/2006
AMC372119	HAV 12	MOHAVE CO.	2006061790	S33-T39N-R4W	5/1/2006
AMC372120	HAV 13	MOHAVE CO.	2006061791	S33-T39N-R4W	5/1/2006
AMC372121	HAV 14	MOHAVE CO.	2006061792	S33-T39N-R4W	5/1/2006
AMC372149	HAV 42	MOHAVE CO.	2006061820	S33-T39N-R4W	5/2/2006
AMC372150	HAV 43	MOHAVE CO.	2006061821	S33-T39N-R4W	5/2/2006
AMC372151	HAV 44	MOHAVE CO.	2006061822	S33-T39N-R4W	5/2/2006
AMC372112	HAV 5	MOHAVE CO.	2006061783	S34-T39N-R4W	5/1/2006
AMC372113	HAV 6	MOHAVE CO.	2006061784	S34-T39N-R4W	5/1/2006
AMC372114	HAV 7	MOHAVE CO.	2006061785	S34-T39N-R4W	5/1/2006

BLM CLAIM #	CLAIM NAME	COUNTY	CO REF	SEC-TWP-RANGE	LOC DATE
AMC372115 —	HAV 8	MOHAVE CO.	2006061786	S34-T39N-R4W	5/1/2006
AMC375614 —	HH 3	MOHAVE CO.	2006113464	S28-T36N-R5W	10/24/2006
AMC375616 —	HH 5	MOHAVE CO.	2006113466	S28-T36N-R5W	10/24/2006
AMC375617	HH 6	MOHAVE CO.	2006113467	S28-T36N-R5W S33-T36N-R5W	10/24/2006
AMC375618	HH 7	MOHAVE CO.	2006113468	S28-T36N-R5W S29-T36N-R5W	10/24/2006
AMC375619 J	HH 8	MOHAVE CO.	2006113469	S28-T36N-R5W S29-T36N-R5W S32-T36N-R5W S33-T36N-R5W	10/24/2006
AMC384460 —	INS 23	MOHAVE CO.	2007060090	S30-T36N-R5W	5/24/2007
AMC384462 —	INS 25	MOHAVE CO.	2007060092	S30-T36N-R5W	5/24/2007
AMC384463	INS 26	MOHAVE CO.	2007060093	S30-T36N-R5W	5/24/2007
AMC384464	INS 27	MOHAVE CO.	2007060094	S30-T36N-R5W S19-T36N-R5W	5/24/2007
AMC384465 J	INS 28	MOHAVE CO.	2007060095	S30-T36N-R5W S20-T36N-R5W S19-T36N-R5W S29-T36N-R5W	5/25/2007
AMC384482 }	INS 45	MOHAVE CO.	2007060112	S32-T36N-R5W	5/19/2007
AMC384483 }	INS 46	MOHAVE CO.	2007060113	S32-T36N-R5W	5/19/2007
AMC384490 }	INS 53	MOHAVE CO.	2007060120	S33-T36N-R5W S32-T36N-R5W	5/19/2007
AMC384491 }	INS 54	MOHAVE CO.	2007060121	S33-T36N-R5W	5/19/2007
AMC375113 —	JH 2	MOHAVE CO.	2006116750	S31-T36N-R4W	9/9/2006
AMC375114 —	JH 3	MOHAVE CO.	2006116751	S31-T36N-R4W	9/9/2006
AMC393693 —	KT 50	MOHAVE CO.	2008047944	S29-T38N-R5W	6/13/2008
AMC393695 —	KT 52	MOHAVE CO.	2008047946	S29-T38N-R5W	6/13/2008
AMC393704 —	KT 61	MOHAVE CO.	2008047955	S30-T38N-R5W	6/13/2008
AMC393705	KT 62	MOHAVE CO.	2008047956	S29-T38N-R5W	6/13/2008
AMC393706	KT 63	MOHAVE CO.	2008047957	S30-T38N-R5W	6/13/2008
AMC393707	KT 64	MOHAVE CO.	2008047958	S29-T38N-R5W	6/13/2008
AMC393708 J	KT 65	MOHAVE CO.	2008047959	S30-T38N-R5W	6/13/2008
AMC379607 —	LCF 1	MOHAVE CO.	2007017200	S20-T35N-R5W	2/7/2007
AMC379608	LCF 2	MOHAVE CO.	2007017201	S20-T35N-R5W	2/7/2007
AMC379609 —	LCF 3	MOHAVE CO.	2007017202	S20-T35N-R5W	2/7/2007
AMC379385 —	LR 1	MOHAVE CO.	2007015873	S31-T36N-R5W	1/31/2007
AMC378024 —	LR 11	MOHAVE CO.	2007010644	S30-T36N-R5W	2/1/2007
AMC378025 —	LR 12	MOHAVE CO.	2007010645	S30-T36N-R5W	2/1/2007
AMC379395 —	LR 19	MOHAVE CO.	2007015883	S31-T36N-R5W	2/7/2007
AMC379386 —	LR 2	MOHAVE CO.	2007015874	S31-T36N-R5W S30-T36N-R5W	1/31/2007
AMC379396 —	LR 20	MOHAVE CO.	2007015884	S31-T36N-R5W	2/7/2007
AMC379397	LR 21	MOHAVE CO.	2007015885	S31-T36N-R5W	2/7/2007
AMC379398	LR 22	MOHAVE CO.	2007015886	S30-T36N-R5W	2/7/2007
AMC379399 —	LR 23	MOHAVE CO.	2007015887	S30-T36N-R5W	2/7/2007
AMC379401 —	LR 25	MOHAVE CO.	2007015889	S30-T36N-R5W	2/7/2007
AMC379402	LR 26	MOHAVE CO.	2007015890	S30-T36N-R5W	2/7/2007
AMC379403 —	LR 27	MOHAVE CO.	2007015891	S30-T36N-R5W	2/7/2007

BLM CLAIM #	CLAIM NAME	COUNTY	CO REF	SEC-TWP-RANGE	LOC DATE
AMC379405	LR 29	MOHAVE CO.	2007015893	S30-T36N-R5W	2/7/2007
AMC379387	LR 3	MOHAVE CO.	2007015875	S31-T36N-R5W	1/31/2007
AMC379407	LR 31	MOHAVE CO.	2007015895	S25-T36N-R6W	2/7/2007
AMC379408	LR 32	MOHAVE CO.	2007015896	S25-T36N-R6W	2/7/2007
AMC379409	LR 33	MOHAVE CO.	2007015897	S25-T36N-R6W	2/7/2007
AMC379410	LR 34	MOHAVE CO.	2007015898	S25-T36N-R6W S24-T36N-R6W	2/7/2007
AMC379411	LR 35	MOHAVE CO.	2007015899	S30-T36N-R5W	2/7/2007
AMC379412	LR 36	MOHAVE CO.	2007015900	S30-T36N-R5W S19-T36N-R5W	2/7/2007
AMC379414	LR 38	MOHAVE CO.	2007015902	S30-T36N-R5W S19-T36N-R5W	2/7/2007
AMC379415	LR 39	MOHAVE CO.	2007015903	S31-T36N-R6W S6-T35N-R5W	2/7/2007
AMC379388	LR 4	MOHAVE CO.	2007015876	S31-T36N-R5W S30-T36N-R5W	1/31/2007
AMC379416	LR 40	MOHAVE CO.	2007015904	S31-T36N-R5W S6-T35N-R5W	2/7/2007
AMC379389	LR 5	MOHAVE CO.	2007015877	S31-T36N-R5W	1/31/2007
AMC379390	LR 6	MOHAVE CO.	2007015878	S31-T36N-R5W S30-T36N-R5W	1/31/2007
AMC379391	LR 7	MOHAVE CO.	2007015879	S31-T36N-R5W	1/31/2007
AMC379392	LR 8	MOHAVE CO.	2007015880	S31-T36N-R5W S30-T36N-R5W	1/31/2007
AMC375634	MRH 1	MOHAVE CO.	2006113438	S34-T36N-R5W	10/20/2006
AMC375635	MRH 2	MOHAVE CO.	2006113439	S34-T36N-R5W	10/20/2006
AMC379611	OLY 10	MOHAVE CO.	2007017176	S7-T35N-R4W	2/9/2007
AMC379612	OLY 11	MOHAVE CO.	2007017177	S7-T35N-R4W	2/9/2007
AMC379610	OLY 9	MOHAVE CO.	2007017175	S7-T35N-R4W	2/9/2007
AMC379710	QWP 1	MOHAVE CO.	2007018465	S20-T36N-R4W	2/20/2007
AMC379711	QWP 2	MOHAVE CO.	2007018466	S20-T36N-R4W	2/20/2007
AMC379712	QWP 3	MOHAVE CO.	2007018467	S20-T36N-R4W	2/20/2007
AMC379713	QWP 4	MOHAVE CO.	2007018468	S20-T36N-R4W	2/20/2007
AMC379714	QWP 5	MOHAVE CO.	2007018469	S20-T36N-R4W	2/20/2007
AMC379616	RCA 1	MOHAVE CO.	2007017213	S21-T36N-R5W	2/9/2007
AMC379617	RCA 2	MOHAVE CO.	2007017214	S21-T36N-R5W	2/9/2007
AMC379618	RCA 3	MOHAVE CO.	2007017215	S16-T36N-R5W	2/9/2007
AMC379619	RCA 4	MOHAVE CO.	2007017216	S16-T36N-R5W	2/9/2007
AMC373378	RDG 1	MOHAVE CO.	2006082041	S9-T36N-R4W	7/17/2006
AMC373379	RDG 2	MOHAVE CO.	2006082042	S16-T36N-R4W	7/17/2006
AMC375975	RLF 3	MOHAVE CO.	2006117865	S32-T36N-R5W	11/7/2006
AMC375976	RLF 4	MOHAVE CO.	2006117866	S31-T36N-R5W	11/7/2006
AMC375977	RLF 5	MOHAVE CO.	2006117867	S32-T36N-R5W	11/7/2006
AMC379418	RLF 6	MOHAVE CO.	2007015871	S31-T35N-R5W	2/8/2007
AMC379419	RLF 7	MOHAVE CO.	2007015872	S31-T35N-R5W	2/8/2007
AMC367002	RM 3	MOHAVE CO.	2005086078	S6-T37N-R4W	7/5/2005
AMC367003	RM 4	MOHAVE CO.	2005086079	S6-T37N-R4W	7/5/2005
AMC366091	ROCK 1	MOHAVE CO.	2005044402	S28-T39N-R3W	4/14/2005
AMC366092	ROCK 2	MOHAVE CO.	2005044403	S28-T39N-R3W	4/14/2005

BLM CLAIM #	CLAIM NAME	COUNTY	CO REF	SEC-TWP-RANGE	LOC DATE
AMC366093	ROCK 3	MOHAVE CO.	2005044404	S28-T39N-R3W	4/14/2005
AMC366094	ROCK 4	MOHAVE CO.	2005044405	S28-T39N-R3W	4/14/2005
AMC366095	ROCK 5	MOHAVE CO.	2005044406	S28-T39N-R3W	4/14/2005
AMC366096	ROCK 6	MOHAVE CO.	2005044407	S28-T39N-R3W	4/14/2005
AMC373504	SH 14	MOHAVE CO.	2006085943	S21-T39N-R4W	7/28/2006
AMC373505	SH 15	MOHAVE CO.	2006085944	S21-T39N-R4W	7/28/2006
AMC380974	SH 22	MOHAVE CO.	2007023933	S21-T39N-R4W	2/1/2007
AMC380975	SH 23	MOHAVE CO.	2007023934	S21-T39N-R4W S28-T39N-R4W	2/1/2007
AMC375122	SPG 1	MOHAVE CO.	2006116759	S25-T37N-R4W	9/16/2006
AMC375123	SPG 2	MOHAVE CO.	2006116760	S25-T37N-R4W	9/16/2006
AMC375124	SPG 3	MOHAVE CO.	2006116761	S25-T37N-R4W	9/16/2006
AMC379625	SS 10	MOHAVE CO.	2007017184	S6-T35N-R4W	2/12/2007
AMC379623	SS 8	MOHAVE CO.	2007017182	S6-T35N-R4W	2/12/2007
AMC379624	SS 9	MOHAVE CO.	2007017183	S6-T35N-R4W	2/12/2007
AMC375125	STH 1	MOHAVE CO.	2006116762	S20-T36N-R4W	9/23/2006
AMC380976	STH 3	MOHAVE CO.	2007024062	S20-T36N-R4W	2/27/2007
AMC380977	STH 4	MOHAVE CO.	2007024063	S20-T36N-R4W	2/27/2007
AMC380978	STH 5	MOHAVE CO.	2007024064	S20-T36N-R4W	2/27/2007
AMC378055	SVN 102	MOHAVE CO.	2007010775	S23-T38N-R5W S24-T38N-R5W	11/11/2006
AMC378057	SVN 104	MOHAVE CO.	2007010777	S23-T38N-R5W S24-T38N-R5W	11/11/2006
AMC378076	SVN 123	MOHAVE CO.	2007010796	S13-T38N-R5W S24-T38N-R5W S18-T38N-R4W	11/17/2006
AMC378078	SVN 125	MOHAVE CO.	2007010798	S24-T38N-R5W S19-T38N-R4W	11/17/2006
AMC371662	SVN 16	MOHAVE CO.	2006047679	S13-T38N-R5W	4/7/2006
AMC371663	SVN 17	MOHAVE CO.	2006047680	S13-T38N-R5W	4/7/2006
AMC371677	SVN 31	MOHAVE CO.	2006047694	S13-T38N-R5W	4/8/2006
AMC373822	SVN 55	MOHAVE CO.	2006093253	S14-T38N-R5W	8/5/2006
AMC373839	SVN 72	MOHAVE CO.	2006093270	S14-T38N-R5W	8/5/2006
AMC378026	SVN 73	MOHAVE CO.	2007010746	S14-T38N-R5W	11/15/2006
AMC378027	SVN 74	MOHAVE CO.	2007010747	S14-T38N-R5W	11/15/2006
AMC378042	SVN 89	MOHAVE CO.	2007010762	S14-T38N-R5W	11/15/2006
AMC369664	TG 10	MOHAVE CO.	2006020946	S30-T38N-R4W	12/16/2005
AMC369670	TG 16	MOHAVE CO.	2006020952	S30-T38N-R4W	12/17/2005
AMC369671	TG 17	MOHAVE CO.	2006020953	S30-T38N-R4W	12/17/2005
AMC369662	TG 8	MOHAVE CO.	2006020944	S30-T38N-R4W	12/16/2005
AMC370019	TR 22	MOHAVE CO.	2006021005	S26-T38N-R5W	2/3/2006
AMC370020	TR 23	MOHAVE CO.	2006021006	S26-T38N-R5W	2/3/2006
AMC375127	TU 1	MOHAVE CO.	2006116764	S24-T36N-R5W	9/21/2006
AMC375128	TU 2	MOHAVE CO.	2006116765	S25-T36N-R5W	9/21/2006
AMC375978	TWO 1	MOHAVE CO.	2006117847	S11-T37N-R6W	11/9/2006
AMC379715	TWO 11	MOHAVE CO.	2007018430	S14-T37N-R6W	2/17/2007

BLM CLAIM #	CLAIM NAME	COUNTY	CO REF	SEC-TWP-RANGE	LOC DATE
AMC379716 7	TWO 12	MOHAVE CO.	2007018431	S14-T37N-R6W	2/17/2007
AMC379717 J	TWO 13	MOHAVE CO.	2007018432	S14-T37N-R6W	2/17/2007
AMC379718 J	TWO 14	MOHAVE CO.	2007018433	S14-T37N-R6W	2/17/2007
AMC384509 7	URN 1	MOHAVE CO.	2007060129	S32-T39N-R3W	6/19/2007
AMC384510	URN 2	MOHAVE CO.	2007060130	S32-T39N-R3W	6/19/2007
AMC384511	URN 3	MOHAVE CO.	2007060131	S32-T39N-R3W	6/19/2007
AMC384512	USH 1	MOHAVE CO.	2007060126	S30-T38N-R3W	6/18/2007
AMC384513 J	USH 2	MOHAVE CO.	2007060127	S30-T38N-R3W	6/18/2007
AMC384514 J	USH 3	MOHAVE CO.	2007060128	S30-T38N-R3W	6/18/2007
AMC380979 J	WB 1	MOHAVE CO.	2007023929	S11-T36N-R4W	4/26/2007
AMC380980	WB 2	MOHAVE CO.	2007023930	S11-T36N-R4W	4/26/2007
AMC383152 -	WB 23	MOHAVE CO.	2007045286	S22-T38N-R5W	5/25/2005
AMC368259 J	YS 5	MOHAVE CO.	2005109385	S17-T38N-R5W	9/8/2005
AMC368260 J	YS 6	MOHAVE CO.	2005109386	S17-T38N-R5W	9/8/2005
AMC416896 7	NA 1	MOHAVE CO.	2012035977	S27-T41N-R9W	6/27/2012
AMC416897	NA 2	MOHAVE CO.	2012035978	S26,27-T41N-R9W	6/27/2012
AMC416898	LR 1	MOHAVE CO.	2012035979	S3,10-T39N-R9W	6/27/2012
AMC416899	LR 2	MOHAVE CO.	2012035980	S10-T39N-R9W	6/27/2012
AMC416900	NV 1	MOHAVE CO.	2012035981	S9-T39N-R9W	6/27/2012
AMC416901	NV 2	MOHAVE CO.	2012035982	S9-T39N-R9W	6/27/2012
AMC416902 J	WL 1	MOHAVE CO.	2012035983	S28-T40N-R9W	6/30/2012
AMC416903 J	WL 2	MOHAVE CO.	2012035984	S28,29-T40N-R9W	6/30/2012
AMC364456 -	CLAY 1	MOHAVE CO.	2005016377	S10-T37N-R4W	12/1/2004
AMC365295 -	CP 1	MOHAVE CO.	2005045026	S20-T36N-R6W	2/5/2005
AMC371449 -	DS 1	MOHAVE CO.	2006038494	S16-T38N-R4W	1/7/2006
AMC367872 -	EZ 113	MOHAVE CO.	2005124935	S3-T37N-R6W	9/27/2005
AMC367677 -	EZ 114	MOHAVE CO.	2005112023	S10-T37N-R6W	9/8/2005
AMC367056 J	EZ 6	MOHAVE CO.	2005091188	S35-T38N-R6W	7/16/2005
AMC367055 J	EZ 7	MOHAVE CO.	2005091187	S35-T38N-R6W	7/23/2005
AMC369489 -	FT3	MOHAVE CO.	2006007041	S13-T38N-R4W	1/12/2006
AMC365930 J	JH 3239	MOHAVE CO.	2005055852	S14,15-T35N-R5W	3/31/2005
AMC365931 J	JH 3241	MOHAVE CO.	2005055853	S14,15-T35N-R5W	3/31/2005
AMC365932 J	JH 3243	MOHAVE CO.	2005055854	S14,15-T35N-R5W	3/31/2005
AMC364457 -	JH 3459	MOHAVE CO.	2005016369	S13-T35N-R5W	12/10/2004
AMC364334 -	JH 3460	MOHAVE CO.	2005011237	S13-T35N-R5W S18-T35N-R4W	11/26/2004
AMC364458 J	JH 3461	MOHAVE CO.	2005016370	S13-T35N-R5W	12/10/2004
AMC364335 J	JH 3462	MOHAVE CO.	2005011238	S13-T35N-R5W S18-T35N-R4W	11/18/2004
AMC364459 J	JH 3463	MOHAVE CO.	2005016371	S12,13-T35N-R5W	12/10/2004
AMC364460 J	JH 3464	MOHAVE CO.	2005016372	S7,18-T35N-R4W S12,13-T35N-R5W	12/10/2004
AMC364461 J	JH 3465	MOHAVE CO.	2005016373	S12-T35N-R5W	12/10/2004
AMC364462 J	JH 3466	MOHAVE CO.	2005016374	S7-T35N-R4W S12-T35N-R5W	12/10/2004

BLM CLAIM #	CLAIM NAME	COUNTY	CO REF	SEC-TWP-RANGE	LOC DATE
AMC364463	JH 3467	MOHAVE CO.	2005016375	S12-T35N-R5W	12/10/2004
AMC364464	JH 3468	MOHAVE CO.	2005016376	S7-T35N-R4W S12-T35N-R5W	12/10/2004
AMC365933	June 76	MOHAVE CO.	2005055858	S16-T35N-R6W	5/5/2005
AMC365102	LEDGE 1	MOHAVE CO.	2005037540	S5-T38N-R3W	1/18/2005
AMC366275	MOAP 6	MOHAVE CO.	2005066803	S34-T38N-R5W	3/31/2005
AMC366277	MOAP 8	MOHAVE CO.	2005066805	S34-T38N-R5W	3/31/2005
AMC367874	NATE 1	MOHAVE CO.	2005082145	S8-T36N-R5W	10/5/2005
AMC367679	PM 2	MOHAVE CO.	2005112022	S2,3-T37N-R6W	9/8/2005
AMC367057	SIMPLE 1	MOHAVE CO.	2005091190	S1-T37N-R6W S36-T38N-R6W	7/23/2005
AMC369490	SP1	MOHAVE CO.	2006007040	S25-T38N-R5W S30-T38N-R4W	1/12/2006
AMC364753	STAR 1	MOHAVE CO.	2005027128	S11-T36N-R5W	2/23/2005
AMC364466	SUNSHINE 1	MOHAVE CO.	2005016379	S14-T37N-R4W	12/27/2004
AMC367680	WP 1	MOHAVE CO.	2005112026	S20-T36N-R4W	9/29/2005
AMC373990	FT#14	MOHAVE CO.	2006090631	S18-T38N-R3W	9/9/2006
AMC373991	FT#15	MOHAVE CO.	2006090632	S18-T38N-R3W	9/9/2006
AMC373992	FT#16	MOHAVE CO.	2006090633	S17, 18-T38N-R3W	9/9/2006
AMC373993	FT#17	MOHAVE CO.	2006090634	S17, 18-T38N-R3W	9/9/2006
AMC375670	FT#18	MOHAVE CO.	2006114283	S7,18-T38N-R3W	9/9/2006
AMC375671	FT#19	MOHAVE CO.	2006114284	S18-T38N-R3W	9/9/2006
AMC373994	FT#20	MOHAVE CO.	2006090635	S7-T38N-R3W	9/9/2006
AMC373995	FT#21	MOHAVE CO.	2006090636	S7-T38N-R3W	9/9/2006
AMC374000	RC#2	MOHAVE CO.	2006093275	S3-T36N-R5W	9/14/2006
AMC374001	RC#3	MOHAVE CO.	2006093276	S3-T36N-R5W	9/14/2006
AMC374002	RC#4	MOHAVE CO.	2006093277	S3-T36N-R5W	9/14/2006
AMC374003	RC#5	MOHAVE CO.	2006093278	S3-T36N-R5W	9/14/2006
AMC375320	GS#68	MOHAVE CO.	2006111020	S25-T37N-R4W	11/13/2006
AMC375321	GS#69	MOHAVE CO.	2006111021	S25-T37N-R4W	11/13/2006
AMC385031	GS#64	MOHAVE CO.	2007068206	S25-T37N-R4W	7/13/2007
AMC385033	GS#66	MOHAVE CO.	2007068208	S25-T37N-R4W	7/13/2007
AMC385032	GS#65	MOHAVE CO.	2007068207	S25-T37N-R4W	7/14/2007
AMC385034	GS#67	MOHAVE CO.	2007068209	S25-T37N-R4W	7/14/2007

Total 467 claims

RECEIVED
 11/15/2007
 10:15 P 3:01
 ARIZONA



9505 5105 9341 7226 1477 78

★ MAIL ★

- DATE OF DELIVERY SPECIFIED *
- USPS TRACKING™ INCLUDED *
- INSURANCE INCLUDED *
- PICKUP AVAILABLE
- * Domestic only

WHEN USED INTERNATIONALLY,
A CUSTOMS DECLARATION
LABEL MAY BE REQUIRED.



PS00001000014

EP14F July 2013
OD: 12.5 x 9.5

PRESS FIRMLY TO SEAL



1006



85004

U.S. POSTAGE
PAID
TUCSON, AZ
85737
AUG 14 17
AMOUNT
\$6.65
R2304M111144-25

FROM:

**PRIORITY
★ MAIL ★**



VISIT US AT USPS.COM®
ORDER FREE SUPPLIES ONLINE

FROM: *PLS*

11874 N STAGHORN PL
TUCSON AZ 85737

TO: *Arizana BWM*

One North Central Ave - 800

Phoenix, AZ 85004-4427

Label 228, March 2016

FOR DOMESTIC AND INTERNATIONAL USE

VISIT US AT USPS.COM®
ORDER FREE SUPPLIES ONLINE



This envelope is made from post-consumer waste. Please recycle - again.

This packaging is the property of the U.S. Postal Service® and is provided solely for use in mailing Priority Mail® shipments. Misuse may be a violation of federal law. This packaging is not for resale. EP14F © U.S. Post ce; July 2013; All rights reserved.

**United States Department of the Interior
Bureau of Land Management**

DIV OF LANDS, MINRLS & ENERGY

ONE N CENTRAL AVE

PHOENIX, AZ 85004 -4427

Phone: 602-417-9200

Receipt

No: 3940439

Transaction #: 4050098	
Date of Transaction: 08/16/2017	
CUSTOMER:	
	PEAKE LAND SERVICES LLC 11874 N STAGHORN PL TUCSON, AZ 85737-7824 US

LINE #	QTY	DESCRIPTION	REMARKS	UNIT PRICE	TOTAL
1	1.00	LOCATABLE MINERALS / MINING CLAIMS- NOT NEW-UNADJUD, ONE AUTH NO. ONLY / MINING CLAIM MONEY RECEIVED CASES: AMC328027/\$77035.00	MAINT 2018/497	- n/a -	77035.00
TOTAL:					\$77,035.00

PAYMENT INFORMATION			
1	AMOUNT:	4650.00	POSTMARKED: 08/14/2017
	TYPE:	CHECK	RECEIVED: 08/15/2017
	CHECK NO:	3280	
	NAME:	PEAKE LAND SERVICES LLC 11874 N STAGHORN PL TUCSON AZ 85737-7824 US	
2	AMOUNT:	72385.00	POSTMARKED: 08/14/2017
	TYPE:	CHECK	RECEIVED: 08/15/2017
	CHECK NO:	3281	
	NAME:	PEAKE LAND SERVICES LLC 11874 N STAGHORN PL TUCSON AZ 85737-7824 US	

REMARKS

This receipt was generated by the automated BLM Collections and Billing System and is a paper representation of a portion of the official electronic record contained therein.



Land Services LLC

115 La Cueva Court
Alto, NM 88312

AMC 328027
~~AMC 32074~~
~~AMC 328053~~
AMC 247797
575-336-7813 - Office

720-212-7583 - Cell

gordon@peakelandservices.com

August 19, 2016

Bureau of Land Management
Arizona State Office
One North Central Avenue, Suite 800
Phoenix, Arizona 85004-4427

VIA: USPS Priority Mail

RE: 7 Shine and 23 MOO Claims – 2017 Maintenance Fees

RECEIVED
BLM AZ STATE OFFICE
2016 AUG 22 P 2:51
PHOENIX, ARIZONA

Dear Sir or Madam,

Enclosed is check #3254 in amount of \$4,650.00 (30 claims X \$155/claim = \$4,650) for claim year 2017.

This letter is evidence of the owner's, Tigris Uranium U.S. Corp's, intention to hold such claims listed on the attached Exhibits A through the assessment year ending on September 1, 2017.

Please return receipts and date stamped copies to me at the above address. If you have any questions concerning this filing please call me at the number listed above.

Sincerely,

Gordon Peake, Agent for
Tigris Uranium U.S. Corp.

RECEIPT # 3638399



EXHIBIT ARECEIVED
BLM AZ STATE OFFICE

2016 AUG 22 P 2:51

Tigris Uranium U.S. Corp
2016 - 2017 Claim Maintenance Filing

PHOENIX, ARIZONA

<u>Claim Name</u>	<u>BLM Serial No</u>	<u>County</u>	<u>Rec Book:Page</u>	<u>TWSP</u>	<u>RNG</u>	<u>Sec</u>
Shine 1	AMC 328027	Mohave	2287;416	40N	6W	1
Shine 2	AMC 328028	Mohave	2287;417	40N	6W	1
Shine 3	AMC 328029	Mohave	2287;418	40N	6W	1
Shine 4	AMC 328030	Mohave	2287;419	40N	6W	1
Shine 5	AMC 328031	Mohave	2287;420	40N	6W	1
Shine 6	AMC 328032	Mohave	2287;421	40N	6W	1
Shine 7	AMC 328033	Mohave	2287;422	40N	6W	1

Total Shine Claims = 7

<u>Claim Name</u>	<u>BLM Serial No</u>	<u>County</u>	<u>Rec Book:Page</u>	<u>TWSP</u>	<u>RNG</u>	<u>Sec</u>
MOO 46	AMC247799	Mohave	0;1168;417	40N	6W	24
MOO 47	AMC247800	Mohave	0;1168;419	40N	6W	24
MOO 57	AMC247810	Mohave	0;1168;439	40N	6W	24
MOO 58	AMC247811	Mohave	0;1168;441	40N	6W	24
MOO 59	AMC247812	Mohave	0;1168;443	40N	6W	13,24
MOO 60	AMC247813	Mohave	0;1168;445	40N	6W	13,24
MOO 61	AMC247814	Mohave	0;1168;447	40N	6W	13,24
MOO 62	AMC247815	Mohave	0;1168;449	40N	6W	13,24
MOO 63	AMC247816	Mohave	0;1168;451	40N	6W	13,24
MOO 85	AMC247821	Mohave	0;1168;461	40N	6W	13
MOO 86	AMC247822	Mohave	0;1168;463	40N	6W	13
MOO 87	AMC247823	Mohave	0;1168;465	40N	6W	13
MOO 88	AMC247824	Mohave	0;1168;467	40N	6W	13
MOO 113	AMC247829	Mohave	0;1168;477	40N	6W	13
MOO 114	AMC247830	Mohave	0;1168;479	40N	6W	13
MOO 117	AMC247833	Mohave	0;1168;485	40N	6W	12
MOO 118	AMC247834	Mohave	0;1168;487	40N	6W	12
MOO 119	AMC247835	Mohave	0;1168;489	40N	6W	12,13
MOO 146	AMC247842	Mohave	0;1168;503	40N	6W	12
MOO 147	AMC247843	Mohave	0;1168;505	40N	6W	12
MOO 148	AMC247844	Mohave	0;1168;507	40N	6W	12
MOO 149	AMC247845	Mohave	0;1168;509	40N	6W	12
MOO 150	AMC247846	Mohave	0;1168;511	40N	5&6W	7 & 12

Total Moo Claims = 23

This envelope is made from post-consumer waste. Please recycle - again.

POSTAL SERVICE.

P

US POSTAGE PAID
\$6.45

Origin: 68312
Destination: 85004
0 Lb 1.00 Oz
Aug 18, 16
3402100281-06

1006

PRIORITY MAIL® 2-Day

Expected Delivery Day: 08/22/2016

C041

USPS TRACKING NUMBER



9505 5118 0071 6232 0060 74

WH
/ L



PS00001000014

EP14F July 2013
OD: 12.5 x 9.5

VISIT US AT USPS.COM®
ORDER FREE SUPPLIES ONLINE

**UNITED STATES
POSTAL SERVICE.**

FROM:

**PRIORITY®
★ MAIL ★**

FROM:

**UNITED STATES
POSTAL SERVICE.**

VISIT US AT USPS.COM®
ORDER FREE SUPPLIES ONLINE

Gordon R. Peake
113 E. Viewmont
Apt. N118842

TO:

BLM - AZ

*One North Central Ave.
Suite 800*

Phoenix, AZ 85004-4427

Label 228, March 2016

FOR DOMESTIC AND INTERNATIONAL USE

PHOENIX, ARIZONA

2016 AUG 22 P 2:51

RECEIVED
BLM AZ STATE OFFICE

This packaging is the property of the U.S. Postal Service® and is provided solely for use in sending Priority Mail® shipments. Misuse may be a violation of federal law. This packaging is not for resale. EP14F® U.S. Postal Service, July 2013. All rights reserved.

**United States Department of the Interior
Bureau of Land Management**

DIV OF LANDS, MINRLS & ENERGY

ONE N CENTRAL AVE

PHOENIX, AZ 85004 -4427

Phone: 602-417-9200

Receipt

No:

3638399

Transaction #: 3742303	
Date of Transaction: 08/23/2016	
CUSTOMER:	
	PEAKE LAND SERVICES LLC 115 LA CUEVA CT ALTO,NM 88312-9676 US

LINE #	QTY	DESCRIPTION	REMARKS	UNIT PRICE	TOTAL
1	1.00	LOCATABLE MINERALS / MINING CLAIMS- NOT NEW-UNADJUD,ONE AUTH NO. ONLY / MINING CLAIM MONEY RECEIVED CASES: AMC328027/\$4650.00	MAINT FEE 2017 - 30	- n/a -	4650.00
TOTAL:					\$4,650.00

PAYMENT INFORMATION				
1	AMOUNT:	4650.00	POSTMARKED:	08/19/2016
	TYPE:	CHECK	RECEIVED:	08/22/2016
	CHECK NO:	3254		
	NAME:	PEAKE LAND SERVICES LLC 115 LA CUEVA CT ALTO NM 88312-9676 US		

REMARKS

This receipt was generated by the automated BLM Collections and Billing System and is a paper representation of a portion of the official electronic record contained therein.



22630 164727 331694
96296 173593 363 363457
101298 185458
151806 244380
153075 254492
155773 247797
161263 328027

Energy Fuels Resources (USA) Inc.
225 Union Blvd. Suite 600
Lakewood, CO, US, 80228
303 974 2140
www.energyfuels.com

August 6, 2015

Bureau of Land Management
Arizona State Office
One North Central Avenue, Suite 800
Phoenix, Arizona 85004-4427

Re: CLAIM MAINTENANCE FEES FOR ASSESSMENT YEAR 2015-2016

Enclosed is Energy Fuels Resources (USA) Inc. check in the total amount of **\$17,670.00** for payment of annual maintenance fees for the September 1, 2015 to September 1, 2016 assessment year to hold those specific **114** unpatented mining claims located in Arizona and which are listed on the two attached Schedules. The claims are owned or leased by the affiliate subsidiary, EFR Arizona Strip LLC.

It is the intent of Energy Fuels Resources (USA) Inc and EFR Arizona Strip LLC to hold all of the mining claims listed in the schedules during the 2015 calendar year and through the assessment year ending September 1, 2016.

Questions concerning this maintenance fee payment should be addressed to Dick White at Energy Fuels Resources (USA) Inc., 225 Union Blvd, Suite 600, Lakewood, CO 80228 (email dwhite@energyfuels.com).

Sincerely,

Dick White
Chief Geologist
Energy Fuels Resources (USA) Inc

RECEIPT # 3374911

Enclosures

RECEIVED
BLM ARIZONA OFFICE
2015 AUG 21 P 3:21
PHOENIX, ARIZONA

NOTIFIED OF INCORRECT AMC #
30 SEP15. JA

ENTERED
AUG 26 2015
BY: IR

SCHEDULE 1**2015-2016 Assessment Year****EFR Arizona Strip LLC****Unpatented Mining Claims Located in
Coconino County, Arizona**

<u>Claim Name</u>	<u>Location</u>		<u>Recorded</u>		<u>BLM Serial No</u>	<u>Claim Counter</u>
	<u>¼ Sec</u>	<u>Sec-Twp-Rng</u>	<u>Book</u>	<u>Page</u>		
CANYON 64	NE	19-29N-3E	673	573	AMC 22633	1
CANYON 65	NW	20-29N-3E				
	E2	19-29N-3E	673	575	AMC 22634	2
CANYON 66	W2	20-29N-3E				
	SE	19-29N-3E	673	577	AMC 22635	3
	SW	20-29N-3E				
CANYON 74	NW	20-29N-3E	673	593	AMC 22643	4
CANYON 75	W2	20-29N-3E	673	595	AMC 22644	5
CANYON 76	SW	20-29N-3E	673	597	AMC 22645	6
CANYON 84	N2	20-29N-3E	673	613	AMC 22653	7
CANYON 85	ALL	20-29N-3E	673	615	AMC 22654	8
CANYON 86	S2	20-29N-3E	673	617	AMC 22655	9
OTTO 10	NE,SE	13-28N-5E	889	363	AMC 173979	10
OTTO 25	SE	11-28N-5E	889	393	AMC 173994	11
OTTO 27	SE	11-28N-5E	889	397	AMC 173996	12
OTTO 41	SE	13-28N-5E	889	425	AMC 174101 174010	13
OTTO 47	NE,SE	13-28N-5E	1052	270	AMC 244381	14
OTTO 48	SE	13-28N-5E	1052	272	AMC 244382	15
OTTO 50	NE,SE	13-28N-5E	1052	276	AMC 244384	16
	NW,SW	18-28N-6E				
OTTO 51	SE	13-28N-5E	1052	278	AMC 244385	17
	SW	18-28N-6E				

TOTAL NO. OF CLAIMS: 17

X \$155 each

Total Due \$2,635

PHOENIX, ARIZONA

2015 AUG 21 P 3:21

RECEIVED
BLM ARIZONA OFFICECLOSED
wrong #
used

SCHEDULE 2
2015-2016 Assessment Year

EFR Arizona Strip LLC

**Unpatented Mining Claims Located in
Mohave County, Arizona**

A. Claims held by EFR Arizona Strip LLC as Claimant

RECEIVED
BLM ARIZONA OFFICE
2015 AUG 21 P 3:22
PHOENIX, ARIZONA

<u>Claim Name</u>	<u>Location</u>		<u>Recorded</u>		<u>BLM Serial No</u>	<u>Claim Counter</u>
	<u>¼ S</u>	<u>Sec-Twp-Rng</u>	<u>Book</u>	<u>Page</u>		
SIN 1279	NE	22-36N-5W	601	479	AMC 96321	1
	NW	23-36N-5W				
SIN 1280	NE	22-36N-5W	601	481	AMC 96322	2
	NW	23-36N-5W				
SIN 1281	E2	22-36N-5W	601	483	AMC 96323	3
	W2	23-36N-5W				
SIN 1282	SE	22-36N-5W	601	485	AMC 96324	4
	SW	23-36N-5W				
SIN 1283	SE	22-36N-5W	601	487	AMC 96325	5
	SW	23-36N-5W				
SIN 1305	NW	23-36N-5W	601	531	AMC 96347	6
SIN 1306	NW	23-36N-5W	601	533	AMC 96348	7
SIN 1307	W2	23-36N-5W	601	535	AMC 96349	8
SIN 1308	SW	23-36N-5W	601	537	AMC 96350	9
SIN 1309	SW	23-36N-5W	601	539	AMC 96351	10
KANAB 36	SW	17-38N-3W	620	747	AMC 101333	11
	NW	20-38N-3W	Amended 1126	619		
KANAB 71	SW	17-38N-3W	620	780	AMC 101366	12
KANAB 72	S2	17-38N-3W	620	781	AMC 101367	13
KANAB 73	SW	17-38N-3W	620	782	AMC 101368	14
KANAB 74	S2	17-38N-3W	620	783	AMC 101369	15
KANAB 75	SW	17-38N-3W	620	784	AMC 101370	16
KANAB 76	S2	17-38N-3W	620	785	AMC 101371	17
PINYON 593	SE	17-36N-4W	777	184	AMC 151888	18
PINYON 594	SE	17-36N-4W	777	187	AMC 151889	19
PINYON 595	SE	20-36N-4W	777	190	AMC 151890	20
	SW	21-36N-4W				
PINYON 596	SE	20-36N-4W	777	193	AMC 151891	21
	SW	21-36N-4W				
PINYON 597	SE	20-36N-4W	777	196	AMC 151892	22

	SW	21-36N-4W				
PINYON 637	N2	21-36N-4W	780	487	AMC 153240	23
PINYON 638	ALL	21-36N-4W	780	490	AMC 153241	24
PINYON 639	S2	21-36N-4W	780	493	AMC 153242	25
PINYON 640	S2	21-36N-4W	780	496	AMC 153243	26
PINYON 641	S2	21-36N-4W	780	499	AMC 153244	27
EZ 1	SW,SE	2;3-T7N-R6W	5232	828	AMC 363457	28
EZ 2	NW	11-T37N-R6W	1244	708	AMC 155774	29
EZ 3	SW	2-T37N-R6W	774	477	AMC 155775	30
		Amended 4101	274			
EZ 4	NW	11-T37N-R6W	774	479	AMC155776	31
EZ 7	SW	2-T37N-R6W	774	485	AMC 155779	32
EZ 9	SW,SE	2-T37N-R6W	774	489	AMC 155781	33
EZ 11	SE	2-T37N-R6W	774	493	AMC 155783	34
EZ 13	SE	2-T37N-R6W	774	497	AMC 155785	35
EZ 20	SW,SE	2-T37N-R6W	774	511	AMC 155792	36
EZ 30	NE,SE	11-T37N-R6W	5232	832	AMC 363458	37
EZ 32	NE,SE	11-T37N-R6W	5232	834	AMC 363459	38
EZ 34	NE,SE	11-T37N-R6W	5232	836	AMC 363460	39
EZ 36	NE,SE,NW,SW	11;12-T37N-R6W	5232	838	AMC 363461	40
EZ 103	SW	3-T37N-R6W	774	549	AMC 155811	41
EZ 105	SW	3-T37N-R6W	774	553	AMC 155813	42
EZ 106	NW	10-T37N-R6W	5232	830	AMC 363462	43
EZ 107	SW	3-T37N-R6W	774	557	AMC 155815	44
EZ 109	SW,SE	3-T37N-R6W	774	561	AMC 155817	45
EZ 111	SE	3-T37N-R6W	774	565	AMC 155819	46
		Amended 4101	268			
EZ 116	NE	10-T37N-R6W	774	575	AMC 155824	47
EZ 118	NE	10-T37N-R6W	774	579	AMC 155826	48
EZ 206	SW	35-T38N-R6W	774	631	AMC 155852	49
EZ 208	SW	35-T38N-R6W	2471	830	AMC 331694	50
EZ 219	SE	2-T37N-R6W	774	657	AMC 155865	51
EZ 232	NE	2-T37N-R6W	774	683	AMC 155878	52
EZ 234	NE	2-T37N-R6W	774	687	AMC 155880	53
EZ 241	NE,SE	2-T37N-R6W	774	701	AMC 155887	54
EZ 242	NE,SE	2-T37N-R6W	774	703	AMC 155888	55
EZ 1090	NW,SW	12-T37N-R6W	5232	840	AMC 363463	56
DB 1	SW,SE	25-T38N-R6W	798	782	AMC 161279	57
		Amended 4101	259			
DB 3	SW,SE	25-T38N-R6W	798	786	AMC 161281	58
		Amended 4101	262			
JOHN 2	NW	1-T37N-R7W	805	989	AMC 164728	59
JOHN 4	NW	1-T37N-R7W	805	993	AMC 164730	60
JOHN 6	NW	1-T37N-R7W	805	997	AMC 164732	61
CLH 7	SW	34-T38N-R7W	872	612	AMC 185468	62
CLH 9	SW	34-T38N-R7W	872	616	AMC 185470	63
CLH 11	SW	34-T38N-R7W	872	620	AMC 185472	64
LGH 338	SW	24-T37N-R7W	1217	919	AMC 254975	65

PHOENIX, ARIZONA

2015 AUG 21 P 3:22

RECEIVED
BLM
OFFICE

LGH 340	SW	24-T37N-R7W	1217	923	AMC 254977	66
LGH 342	SW	24-T37N-R7W	1217	927	AMC 254979	67
MOO 46	NW	24-T40N-R6W	1168	417	AMC 247799	68
MOO 47	NW	24-T40N-R6W	1168	419	AMC 247800	69
MOO 57	NE	24-T40N-R6W	1168	439	AMC 247810	70
MOO 58	NE	24-T40N-R6W	1168	441	AMC 247811	71
MOO 59	SW;NE,NW	13;24-T40N-R6W	1168	443	AMC 247812	72
MOO 60	SW;NW	13;24-T40N-R6W	1168	445	AMC 247813	73
MOO 61	SW;NW	13;24-T60N-T6W	1168	447	AMC 247814	74
MOO 62	SW;NW	13;24-T40N-R6W	1168	449	AMC 247815	75
MOO 63	SW;NW	13;24-T40N-R6W	1168	415	AMC 247816	76
MOO 85	SW	13-T40N-R6W	1168	461	AMC 247821	77
MOO 86	SW	13-T40N-R6W	1168	463	AMC 247822	78
MOO 87	NW,SW	13-T40N-R6W	1168	465	AMC 247823	79
MOO 88	NW,SW	13-T40N-R6W	1168	467	AMC 247824	80
MOO 113	NW	13-T40NR-6W	1168	477	AMC 247829	81
MOO 114	NW	13-T40N-R6W	1168	479	AMC 247830	82
MOO 117	SE	12-T40N-R6W	1168	485	AMC 247833	83
MOO 118	SE	12-T40N-R6W	1168	487	AMC 247834	84
MOO 119	SW,SE	12-T40N-R6W	1168	489	AMC 247835	85
	NW	13-T40N-R6W				
MOO 146	ALL	12-T40N-R6W	1168	503	AMC 247842	86
MOO 147	NE,SE	12-T40N-R6W	1168	505	AMC 247843	87
MOO 148	NE,SE	12-T40N-R6W	1168	507	AMC 247844	88
MOO 149	NE,SE	12-T40N-R6W	1168	509	AMC 247845	89
MOO 150	NE,SE	12-T40NR-6W	1168	511	AMC 247846	90
	NW,SW	7-T40NR-5W				

B. Claims Held by Others; Leased by EFR Arizona Strip LLC

SHINE 1	NE,SE	1-T40N-R6W	2287	415	AMC 328027	91
SHINE 2	NE	1-T40N-R6W	2287	417	AMC 328028	92
SHINE 3	NE,SE	1-T40N-R6W	2287	418	AMC 328029	93
SHINE 4	NE	1-T40N-R6W	2287	419	AMC 328030	94
SHINE 5	NE,SE	1-T40N-R6W	2287	420	AMC 328031	95
SHINE 6	NE	1-T40N-R6W	2287	421	AMC 328032	96
SHINE 7	NE	1-T40N-R6W	2287	422	AMC 328033	97

TOTAL NO. OF CLAIMS: 97

X \$140 each

Total Due \$15,035

PHOENIX, ARIZONA

2015 AUG 21 P 3:22

RECEIVED
BLM ARIZONA OFFICE

United States Department of the Interior
Bureau of Land Management
 LANDS/RECREATION & PLANNING
 ONE N CENTRAL AVE
 PHOENIX, AZ 85004 -2203
 Phone: 602-417-9200

Receipt

No: 3374911

Transaction #: 3473125	
Date of Transaction: 08/24/2015	
CUSTOMER:	
ENERGY FUELS RESOURCES USA INC 225 UNION BLVD STE 600 LAKEWOOD, CO 80228-1826 US	

LINE #	QTY	DESCRIPTION	REMARKS	UNIT PRICE	TOTAL
1	1.00	LOCATABLE MINERALS / MINING CLAIMS-NOT NEW-UNADJUD, ONE AUTH NO. ONLY / MINING CLAIM MONEY RECEIVED CASES: AMC22633/\$17670.00	MAINT FEE PYMNT (114) 2016	- n/a -	17670.00
TOTAL:					\$17,670.00

PAYMENT INFORMATION			
1	AMOUNT:	17670.00	POSTMARKED: 08/17/2015
	TYPE:	CHECK	RECEIVED: 08/21/2015
	CHECK NO:	77727	
	NAME:	ENERGY FUELS RESOURCES (USA) INC 225 UNION BLVD STE 600 LAKEWOOD CO 80228-1826 US	

REMARKS

This receipt was generated by the automated BLM Collections and Billing System and is a paper representation of a portion of the official electronic record contained therein.

ENTERED
 AUG 26 2015
 BY: 12

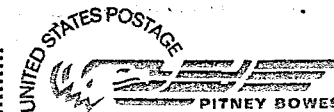
8/24/2015

area, visit www.gosafeguard.com
or 800-565-0559 (Canada).

DENVER
CO 802
17 AUG '15
PM 6 L




RECEIVED



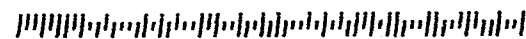
02 1P \$ 000.705
0001865682 AUG 17 2015
MAILED FROM ZIP CODE 80228

2015 AUG 21 P 2:28

PHOENIX, ARIZONA



85004442700





August 25, 2014

Bureau of Land Management
Arizona State Office
One North Central Avenue, Suite 800
Phoenix, Arizona 85004-4427

254492	164727	101298
331694	173593	151806
363457	185458	153075
96296	22630	155773
328027	244380	161263
	247797	

Re: CLAIM MAINTENANCE FEES FOR ASSESSMENT YEAR 2014-2015

Enclosed is Energy Fuels Resources (USA) Inc. check in the total amount of **\$17,670.00** for payment of annual maintenance fees for the September 1, 2014 to September 1, 2015 assessment year to hold those specific **114** unpatented mining claims located in Arizona and which are listed on the two attached Schedules.

Questions concerning this maintenance fee payment should be addressed to Dick White at Energy Fuels Resources (USA) Inc., 225 Union Blvd, Suite 600, Lakewood, CO 80228.

Sincerely,

Dick White
Director, Technical Services
Energy Fuels Resources (USA) Inc

Enclosures

RECEIVED
BLM AZ STATE OFFICE
2014 SEP -2 P 3:18
PHOENIX, ARIZONA

NO. OF CLAIMS 114
AMOUNT \$17,670.00
RECEIPT NO. 3121868
INIT. AA
** BLM-ASO**

ENTERED
SEP 10 2014
BY: _____

SCHEDULE 1**2014-2015 Assessment Year****EFR Arizona Strip LLC****Unpatented Mining Claims Located in
Coconino County, Arizona**

<u>Claim Name</u>	<u>Location</u>		<u>Recorded</u>		<u>BLM Serial No</u>	<u>Claim Counter</u>
	<u>¼ Sec</u>	<u>Sec-Twp-Rng</u>	<u>Book</u>	<u>Page</u>		
CANYON 64	NE	19-29N-3E	673	573	AMC 22633	1
	NW	20-29N-3E				
CANYON 65	E2	19-29N-3E	673	575	AMC 22634	2
	W2	20-29N-3E				
CANYON 66	SE	19-29N-3E	673	577	AMC 22635	3
	SW	20-29N-3E				
CANYON 74	NW	20-29N-3E	673	593	AMC 22643	4
CANYON 75	W2	20-29N-3E	673	595	AMC 22644	5
CANYON 76	SW	20-29N-3E	673	597	AMC 22645	6
CANYON 84	N2	20-29N-3E	673	613	AMC 22653	7
CANYON 85	ALL	20-29N-3E	673	615	AMC 22654	8
CANYON 86	S2	20-29N-3E	673	617	AMC 22655	9
OTTO 10		13-28N-5E	889	363	AMC 173979	10
OTTO 25		11-28N-5E	889	393	AMC 173994	11
OTTO 27		11-28N-5E	889	397	AMC 173996	12
OTTO 41		13-28N-5E	889	425	AMC 174101	13
					174010	
OTTO 47		13-28N-5E	1052	270	AMC 244381	14
OTTO 48		13-28N-5E	1052	272	AMC 244382	15
OTTO 50		13,18-28N-5E	1052	276	AMC 244384	16
OTTO 51		13,18-28N-5E	1052	278	AMC 244385	17

TOTAL NO. OF CLAIMS: 17

X \$155 each

Total Due \$2,635

RECEIVED
BLM AZ STATE OFFICE
2014 SEP - 2 P 3:18
PHOENIX, ARIZONA

SCHEDULE 2
2014-2015 Assessment Year

EFR Arizona Strip LLC

**Unpatented Mining Claims Located in
Mohave County, Arizona**

A. Claims held by Energy Fuels as Claimant

RECEIVED
BLM AZ STATE OFFICE
2014 SEP -2 P 3:18
PHOENIX, ARIZONA

<u>Claim Name</u>	<u>Location</u>		<u>Recorded</u>		<u>BLM Serial No</u>	<u>Claim Counter</u>
	<u>¼ S</u>	<u>Sec-Twp-Rng</u>	<u>Book</u>	<u>Page</u>		
SIN 1279	NE	22-36N-5W	601	479	AMC 96321 ⁷	1
	NW	23-36N-5W				
SIN 1280	NE	22-36N-5W	601	481	AMC 96322	2
	NW	23-36N-5W				
SIN 1281	E2	22-36N-5W	601	483	AMC 96323	3
	W2	23-36N-5W				
SIN 1282	SE	22-36N-5W	601	485	AMC 96324	4
	SW	23-36N-5W				
SIN 1283	SE	22-36N-5W	601	487	AMC 96325 ₁	5
	SW	23-36N-5W				
SIN 1305	NW	23-36N-5W	601	531	AMC 96347 ⁷	6
SIN 1306	NW	23-36N-5W	601	533	AMC 96348	7
SIN 1307	W2	23-36N-5W	601	535	AMC 96349	8
SIN 1308	SW	23-36N-5W	601	537	AMC 96350	9
SIN 1309	SW	23-36N-5W	601	539	AMC 96351 ₁	10
KANAB 36	SW	17-38N-3W	620	747	AMC 101333 -	11
	NW	20-38N-3W	Amended 1126	619		
KANAB 71	SW	17-38N-3W	620	780	AMC 101366 ⁷	12
KANAB 72	S2	17-38N-3W	620	781	AMC 101367	13
KANAB 73	SW	17-38N-3W	620	782	AMC 101368	14
KANAB 74	S2	17-38N-3W	620	783	AMC 101369	15
KANAB 75	SW	17-38N-3W	620	784	AMC 101370	16
KANAB 76	S2	17-38N-3W	620	785	AMC 101371 ₁	17
PINYON 593	SE	17-36N-4W	777	184	AMC 151888 ⁷	18
PINYON 594	SE	17-36N-4W	777	187	AMC 151889	19
PINYON 595	SE	20-36N-4W	777	190	AMC 151890 ₁	20
	SW	21-36N-4W				
PINYON 596	SE	20-36N-4W	777	193	AMC 151891 -	21
	SW	21-36N-4W				
PINYON 597	SE	20-36N-4W	777	196	AMC 151892 ₁	22
	SW	21-36N-4W				
PINYON 637	N2	21-36N-4W	780	487	AMC 153240 ⁷	23
PINYON 638	ALL	21-36N-4W	780	490	AMC 153241	24
PINYON 639	S2	21-36N-4W	780	493	AMC 153242 ₁	25

PINYON 640	S2	21-36N-4W	780	496	AMC 153243 ⁷	26
PINYON 641	S2	21-36N-4W	780	499	AMC 153244 _J	27
EZ 1		2-37N-R6W	5232	828	AMC 363457 ⁻	28
EZ 2		11-37N-R6W	1244	708	AMC 155774 ⁷	29
EZ 3		2-T37N-R6W	774	477	AMC 155775 _J	30
		Amended 4101		274		
EZ 4		11-T37N-R6W	774	479	AMC155776 ⁻	31
EZ 7		2-T37N-R6W	774	485	AMC 155779 ⁻	32
EZ 9		2-T37N-R6W	774	489	AMC 155781 ⁻	33
EZ 11		2-T37N-R6W	774	493	AMC 155783 ⁻	34
EZ 13		2-T37N-R6W	774	497	AMC 155785 ⁻	35
EZ 20		2-T37N-R6W	774	511	AMC 155792 ⁻	36
EZ 30		11-T37N-R6W	5232	832	AMC 363458 ⁷	37
EZ 32		11-T37N-R6W	5232	834	AMC 363459	38
EZ 34		11-T37N-R6W	5232	836	AMC 363460	39
EZ 36		11,12-T37N-R6W	5232	838	AMC 363461 _J	40
EZ 103		3-T37N-R6W	774	549	AMC 155811 ⁷	41
EZ 105		3-T37N-R6W	774	553	AMC 155813 _J	42
EZ 106		10-T37N-R6W	5232	830	AMC 363462 ⁻	43
EZ 107		3-T37N-R6W	774	557	AMC 155815 ⁻	44
EZ 109		3-T37N-R6W	774	561	AMC 155817 ⁻	45
EZ 111		3-T37N-R6W	774	565	AMC 155819 ⁻	46
		Amended 4101		268		
EZ 116		10-T37N-R6W	774	575	AMC 155824 ⁻	47
EZ 118		10-T37N-R6W	774	579	AMC 155826 ⁻	48
EZ 206		35-T38N-R6W	774	631	AMC 155852 ⁻	49
EZ 208		35-T38N-R6W	2471	830	AMC 331694 ⁻	50
EZ 219		2-T37N-R6W	774	657	AMC 155865 ⁻	51
EZ 232		2-T37N-R6W	774	683	AMC 155878 ⁻	52
EZ 234		2-T37N-R6W	774	687	AMC 155880 ⁻	53
EZ 241		2-T37N-R6W	774	701	AMC 155887 ⁺	54
EZ 242		2-T37N-R6W	774	703	AMC 155888 _J	55
EZ 1090		12-T37N-R6W	5232	840	AMC 363463 ⁻	56
DB 1		25-T38N-R6W	798	782	AMC 161279 ⁻	57
		Amended 4101		259		
DB 3		25-T38N-R6W	798	786	AMC 161281 ⁻	58
		Amended 4101		262		
JOHN 2		1-T37N-R7W	805	989	AMC 164728 ⁻	59
JOHN 4		1-T37N-R7W	805	993	AMC 164730 ⁻	60
JOHN 6		1-T37N-R7W	805	997	AMC 164732 ⁻	61
CLH 7		34-T38N-R7W	872	612	AMC 185468 ⁻	62
CLH 9		34-T38N-R7W	872	616	AMC 185470 ⁻	63
CLH 11		34-T38N-R7W	872	620	AMC 185472 ⁻	64
LGH 338		24-T37N-R7W	1217	919	AMC 254975 ⁻	65

RECEIVED
BLM AZ STATE OFFICE
2014 SEP -2 P 3:18
PHOENIX, ARIZONA

LGH 340	24-T37N-R7W	1217	923	AMC 254977	66
LGH 342	24-T37N-R7W	1217	927	AMC 254979	67
MOO 46	24-T40N-R6W	1168	417	AMC 247799	68
MOO 47	24-T40N-R6W	1168	419	AMC 247800	69
MOO 57	24-T40N-R6W	1168	439	AMC 247810	70
MOO 58	24-T40N-R6W	1168	441	AMC 247811	71
MOO 59	13,24-T40N-R6W	1168	443	AMC 247812	72
MOO 60	13,24-T40N-R6W	1168	445	AMC 247813	73
MOO 61	13,24-T60N-T6W	1168	447	AMC 247814	74
MOO 62	13,24-T40N-R6W	1168	449	AMC 247815	75
MOO 63	13,24-T40N-R6W	1168	415	AMC 247816	76
MOO 85	13-T40N-R6W	1168	461	AMC 247821	77
MOO 86	13-T40N-R6W	1168	463	AMC 247822	78
MOO 87	13-T40N-R6W	1168	465	AMC 247823	79
MOO 88	13-T40N-R6W	1168	467	AMC 247824	80
MOO 113	13-T40NR-6W	1168	477	AMC 247829	81
MOO 114	13-T40N-R6W	1168	479	AMC 247830	82
MOO 117	12-T40N-R6W	1168	485	AMC 247833	83
MOO 118	12-T40N-R6W	1168	487	AMC 247834	84
MOO 119	12-T40N-R6W	1168	489	AMC 247835	85
MOO 146	12-T40N-R6W	1168	503	AMC 247842	86
MOO 147	12-T40N-R6W	1168	505	AMC 247843	87
MOO 148	12-T40N-R6W	1168	507	AMC 247844	88
MOO 149	12-T40N-R6W	1168	509	AMC 247845	89
MOO 150	7,12-T40NR-6W	1168	511	AMC 247846	90

B. Claims Held by Others

SHINE 1	1-T41N-R6W	2287	415	AMC 328027	91
SHINE 2	1-T41N-R6W	2287	417	AMC 328028	92
SHINE 3	1-T41N-R6W	2287	418	AMC 328029	93
SHINE 4	1-T41N-R6W	2287	419	AMC 328030	94
SHINE 5	1-T41N-R6W	2287	420	AMC 328031	95
SHINE 6	1-T41N-R6W	2287	421	AMC 328032	96
SHINE 7	1-T411-R6W	2287	422	AMC 328033	97

TOTAL NO. OF CLAIMS: 97

X \$140 each

Total Due \$15,035

RECEIVED
BLM AZ STATE OFFICE
2014 SEP - 2 P 3:18
PHOENIX, ARIZONA

SCHEDULE 1
2014-2015 Assessment Year

EFR Arizona Strip LLC

**Unpatented Mining Claims Located in
Coconino County, Arizona**

<u>Claim Name</u>	<u>Location</u>		<u>Recorded</u>		<u>BLM Serial No</u>	<u>Claim</u>
	<u>¼ Sec</u>	<u>Sec-Twp-Rng</u>	<u>Book</u>	<u>Page</u>		<u>Counter</u>
CANYON 64	NE	19-29N-3E	673	573	AMC 22633 ⁷	1
	NW	20-29N-3E				
CANYON 65	E2	19-29N-3E	673	575	AMC 22634	2
	W2	20-29N-3E				
CANYON 66	SE	19-29N-3E	673	577	AMC 22635 ⁷	3
	SW	20-29N-3E				
CANYON 74	NW	20-29N-3E	673	593	AMC 22643 ⁷	4
CANYON 75	W2	20-29N-3E	673	595	AMC 22644	5
CANYON 76	SW	20-29N-3E	673	597	AMC 22645 ⁷	6
CANYON 84	N2	20-29N-3E	673	613	AMC 22653 ⁷	7
CANYON 85	ALL	20-29N-3E	673	615	AMC 22654	8
CANYON 86	S2	20-29N-3E	673	617	AMC 22655 ⁷	9
OTTO 10		13-28N-5E	889	363	AMC 173979 ⁷	10
OTTO 25		11-28N-5E	889	393	AMC 173994 ⁷	11
OTTO 27		11-28N-5E	889	397	AMC 173996 ⁷	12
OTTO 41		13-28N-5E	889	425	AMC 174101 ⁷	13
OTTO 47		13-28N-5E	1052	270	AMC 244381 ⁷	14
OTTO 48		13-28N-5E	1052	272	AMC 244382	15
OTTO 50		13,18-28N-5E	1052	276	AMC 244384	16
OTTO 51		13,18-28N-5E	1052	278	AMC 244385 ⁷	17

TOTAL NO. OF CLAIMS: 17

X \$155 each

Total Due \$2,635

RECEIVED
 BLM AZ STATE OFFICE
 2014 SEP - 2 P 3:18
 PHOENIX, ARIZONA



Energy Fuels Resources (USA) Inc.
225 Union Boulevard, Suite 600
Lakewood, Colorado 80228

CERTIFIED MAIL™



7012 2210 0002 5861 8067



02 1P
0003901412 AUG 29 2014
MAILED FROM ZIP CODE 80228

\$ 007.17⁰

RETURN RECEIPT

REQUESTED

BLM AZ STATE OFFICE

2014 SEP -2 P 3:19

PHOENIX, ARIZONA

Bureau of Land Mgmt
Arizona State office
1 N. CENTRAL AVE #800
PHOENIX, AZ 85004


6600434427





Energy Fuels Resources (USA) Inc.
225 Union Boulevard, Suite 600
Lakewood, Colorado 80228

CERTIFIED MAIL™



7012 2210 0002 5861 8067



UNITED STATES POSTAGE
PITNEY BOWES
02 1P
\$ 007.17⁰
0003901412 AUG 29 2014
MAILED FROM ZIP CODE 80228

RETURN RECEIPT
REQUESTED


RECEIVED
BLM AZ STATE OFFICE
2014 SEP -2 P 3:19
PHOENIX, ARIZONA

Bureau of Land Mgmt
Arizona State office
1 N. CENTRAL AVE #800
PHOENIX, AZ 85004

000494427



United States Department of the Interior
Bureau of Land Management
 LANDS/RECREATION & PLANNING
 ONE N CENTRAL AVE
 PHOENIX, AZ 85004 -2203
 Phone: 602-417-9200



No: 3121868

Transaction #: 3213726	
Date of Transaction: 09/03/2014	
CUSTOMER:	
ENERGY FUELS RESOURCES (USA) INC 225 UNION BLVD STE 600 LAKEWOOD, CO 80228-1826 US	

LINE #	QTY	DESCRIPTION	REMARKS	UNIT PRICE	TOTAL
1	1.00	LOCATABLE MINERALS / MINING CLAIMS-NOT NEW-UNADJUD, ONE AUTH NO. ONLY / MINING CLAIM MONEY RECEIVED CASES: AMC22633/\$17670.00	MAINT FEE PYMNT (114) 2015	- n/a -	17670.00
TOTAL:					\$17,670.00

PAYMENT INFORMATION			
1	AMOUNT:	17670.00	POSTMARKED: 08/29/2014
	TYPE:	CHECK	RECEIVED: 09/02/2014
	CHECK NO:	74041	
	NAME:	ENERGY FUELS RESOURCES (USA) INC 225 UNION BLVD STE 600 LAKEWOOD CO 80228-1826 US	

REMARKS

This receipt was generated by the automated BLM Collections and Billing System and is a paper representation of a portion of the official electronic record contained therein.



Energy Fuels Resources (USA) Inc.
225 Union Blvd. Suite 600
Lakewood, CO, US, 80228
303 974 2140
www.energyfuels.com

August 25, 2013

Bureau of Land Management
Arizona State Office
One North Central Avenue, Suite 800
Phoenix, Arizona 85004-4427

363457	22630
161263	173593
164727	244380
185458	96296
254492	101298
247797	151806
328027	153075
	155773

Re: Maintenance Fee Payment for 2013 – 2014 Assessment Year to Hold Unpatented Mining Claims

Enclosed is Energy Fuels Resources (USA) Inc. check in the total amount of \$15,960 for payment of annual maintenance fees for the September 1, 2013 to September 1, 2014 assessment year to hold those specific unpatented mining claims located in Arizona and which are listed on the two attached Schedules.

Questions concerning this maintenance fee payment should be addressed to Laura Schiff at Energy Fuels Resources (USA) Inc., 225 Union Boulevard, Suite 600, Lakewood, CO 80228, (303) 389-4155.

Please return a date-stamped copy of this letter and the two Schedules for our permanent files.

Yours very truly,

ENERGY FUELS RESOURCES (USA) INC.

Laura Beth Schiff
Corporate Paralegal/Land Supervisor

NO. OF CLAIMS
AMOUNT
RECEIPT NO.
INIT.

** BLM-ASO **

Enclosures: 1 Check
2 Schedules

ENTERED
SEP 10 2013
BY: RE

RECEIVED
BLM AZ STATE OFFICE
2013 SEP -4 A 8:51
PHOENIX, ARIZONA



Energy Fuels Resources (USA) Inc.
225 Union Blvd. Suite 600
Lakewood, CO, US, 80228
303 974 2140
www.energyfuels.com

August 25, 2013

Bureau of Land Management
Arizona State Office
One North Central Avenue, Suite 800
Phoenix, Arizona 85004-4427

Re: Maintenance Fee Payment for 2013 – 2014 Assessment Year to Hold Unpatented Mining Claims

Enclosed is Energy Fuels Resources (USA) Inc. check in the total amount of \$15,960 for payment of annual maintenance fees for the September 1, 2013 to September 1, 2014 assessment year to hold those specific unpatented mining claims located in Arizona and which are listed on the two attached Schedules.

Questions concerning this maintenance fee payment should be addressed to Laura Schiff at Energy Fuels Resources (USA) Inc., 225 Union Boulevard, Suite 600, Lakewood, CO 80228, (303) 389-4155.

Please return a date-stamped copy of this letter and the two Schedules for our permanent files.

Yours very truly,

ENERGY FUELS RESOURCES (USA) INC.

Laura Beth Schiff
Corporate Paralegal/Land Supervisor

Enclosures: 1 Check
2 Schedules

RECEIVED
BLM AZ STATE OFFICE
2013 SEP - 4 A 8:51
PHOENIX, ARIZONA

SCHEDULE 1
2013-2014 Assessment Year

EFR Arizona Strip LLC

**Unpatented Mining Claims Located in
Coconino County, Arizona**

<u>Claim Name</u>	<u>Location</u>		<u>Recorded</u>		<u>BLM Serial No</u>	<u>Claim Counter</u>
	<u>¼ Sec</u>	<u>Sec-Twp-Rng</u>	<u>Book</u>	<u>Page</u>		
CANYON 64	NE	19-29N-3E	673	573	AMC 22633	1
	NW	20-29N-3E				
CANYON 65	E2	19-29N-3E	673	575	AMC 22634	2
	W2	20-29N-3E				
CANYON 66	SE	19-29N-3E	673	577	AMC 22635	3
	SW	20-29N-3E				
CANYON 74	NW	20-29N-3E	673	593	AMC 22643	4
CANYON 75	W2	20-29N-3E	673	595	AMC 22644	5
CANYON 76	SW	20-29N-3E	673	597	AMC 22645	6
CANYON 84	N2	20-29N-3E	673	613	AMC 22653	7
CANYON 85	ALL	20-29N-3E	673	615	AMC 22654	8
CANYON 86	S2	20-29N-3E	673	617	AMC 22655	9
OTTO 10		13-28N-5E	889	363	AMC 173979	10
OTTO 25		11-28N-5E	889	393	AMC 173994	11
OTTO 27		11-28N-5E	889	397	AMC 173996	12
OTTO 41		13-28N-5E	889	425	AMC 174101	13
OTTO 47		13-28N-5E	1052	270	AMC 244381	
OTTO 48		13-28N-5E	1052	272	AMC 244382	
OTTO 50		13,18-28N-5E	1052	276	AMC 244384	
OTTO 51		13,18-28N-5E	1052	278	AMC 244385	

TOTAL NO. OF CLAIMS: 17

RECEIVED
 FEDERAL BUREAU OF LAND MANAGEMENT
 ARIZONA
 2013 SEP -4 A 8:51

SCHEDULE 2
2013-2014 Assessment Year

EFR Arizona Strip LLC

**Unpatented Mining Claims Located in
Mohave County, Arizona**

A. Claims held by Energy Fuels as Claimant

<u>Claim Name</u>	<u>Location</u>		<u>Recorded</u>		<u>BLM Serial No</u>	<u>Claim Counter</u>
	<u>¼ S</u>	<u>Sec-Twp-Rng</u>	<u>Book</u>	<u>Page</u>		
SIN 1279	NE	22-36N-5W	601	479	AMC 96321	1
	NW	23-36N-5W				
SIN 1280	NE	22-36N-5W	601	481	AMC 96322	2
	NW	23-36N-5W				
SIN 1281	E2	22-36N-5W	601	483	AMC 96323	3
	W2	23-36N-5W				
SIN 1282	SE	22-36N-5W	601	485	AMC 96324	4
	SW	23-36N-5W				
SIN 1283	SE	22-36N-5W	601	487	AMC 96325	5
	SW	23-36N-5W				
SIN 1305	NW	23-36N-5W	601	531	AMC 96347	6
SIN 1306	NW	23-36N-5W	601	533	AMC 96348	7
SIN 1307	W2	23-36N-5W	601	535	AMC 96349	8
SIN 1308	SW	23-36N-5W	601	537	AMC 96350	9
SIN 1309	SW	23-36N-5W	601	539	AMC 96351	10
KANAB 36	SW	17-38N-3W	620	747	AMC 101333	11
	NW	20-38N-3W	Amended 1126	619		
KANAB 71	SW	17-38N-3W	620	780	AMC 101366	12
KANAB 72	S2	17-38N-3W	620	781	AMC 101367	13
KANAB 73	SW	17-38N-3W	620	782	AMC 101368	14
KANAB 74	S2	17-38N-3W	620	783	AMC 101369	15
KANAB 75	SW	17-38N-3W	620	784	AMC 101370	16
KANAB 76	S2	17-38N-3W	620	785	AMC 101371	17
PINYON 593	SE	17-36N-4W	777	184	AMC 151888	18
PINYON 594	SE	17-36N-4W	777	187	AMC 151889	19
PINYON 595	SE	20-36N-4W	777	190	AMC 151890	20
	SW	21-36N-4W				
PINYON 596	SE	20-36N-4W	777	193	AMC 151891	21
	SW	21-36N-4W				
PINYON 597	SE	20-36N-4W	777	196	AMC 151892	22
	SW	21-36N-4W				

RECEIVED
 BLM ARIZONA OFFICE
 2013 SEP -4 A 8:51

Claim Name	Location		Recorded		BLM Serial No	Claim Counter
	¼ S	Sec-Twp-Rng	Book	Page		
PINYON 637	N2	21-36N-4W	780	487	AMC 153240	23
PINYON 638	ALL	21-36N-4W	780	490	AMC 153241	24
PINYON 639	S2	21-36N-4W	780	493	AMC 153242	25
PINYON 640	S2	21-36N-4W	780	496	AMC 153243	26
PINYON 641	S2	21-36N-4W	780	499	AMC 153244	27
EZ 1		2-37N-R6W	5232	828	AMC 363457	28
EZ 2		11-37N-R6W	1244	708	AMC 155774	29
EZ 3		2-T37N-R6W	774	477	AMC 155775	30
		Amended 4101		274		
EZ 4		11-T37N-R6W	774	479	AMC 155776	31
EZ 7		2-T37N-R6W	774	485	AMC 155779	32
EZ 9		2-T37N-R6W	774	489	AMC 155781	33
EZ 11		2-T37N-R6W	774	493	AMC 155783	34
EZ 13		2-T37N-R6W	774	497	AMC 155785	35
EZ 20		2-T37N-R6W	774	511	AMC 155792	36
EZ 30		11-T37N-R6W	5232	832	AMC 363458	37
EZ 32		11-T37N-R6W	5232	834	AMC 363459	38
EZ 34		11-T37N-R6W	5232	836	AMC 363460	39
EZ 36		11,12-T37N-R6W	5232	838	AMC 363461	40
EZ 103		3-T37N-R6W	774	549	AMC 155811	41
EZ 105		3-T37N-R6W	774	553	AMC 155813	42
EZ 106		10-T37N-R6W	5232	830	AMC 363462	43
EZ 107		3-T37N-R6W	774	557	AMC 155815	44
EZ 109		3-T37N-R6W	774	561	AMC 155817	45
EZ 111		3-T37N-R6W	774	565	AMC 155819	46
		Amended 4101		268		
EZ 116		10-T37N-R6W	774	575	AMC 155824	47
EZ 118		10-T37N-R6W	774	579	AMC 155826	48
EZ 206		35-T38N-R6W	774	631	AMC 155852	49
EZ 208		35-T38N-R6W	2471	830	AMC 331694	50
EZ 219		2-T37N-R6W	774	657	AMC 155865	51
EZ 232		2-T37N-R6W	774	683	AMC 155878	52
EZ 234		2-T37N-R6W	774	687	AMC 155880	53
EZ 241		2-T37N-R6W	774	701	AMC 155887	54
EZ 242		2-T37N-R6W	774	703	AMC 155888	55
EZ 1090		12-T37N-R6W	5232	840	AMC 363463	56
DB 1		25-T38N-R6W	798	782	AMC 161279	57
		Amended 4101		259		
DB 3		25-T38N-R6W	798	786	AMC 161281	58
		Amended 4101		262		
JOHN 2		1-T37N-R7W	805	989	AMC 164728	59
JOHN 4		1-T37N-R7W	805	993	AMC 164730	60
JOHN 6		1-T37N-R7W	805	997	AMC 164732	61
CLH 7		34-T38N-R7W	872	612	AMC 185468	62
CLH 9		34-T38N-R7W	872	616	AMC 185470	63
CLH 11		34-T38N-R7W	872	620	AMC 185472	64
LGH 338		24-T37N-R7W	1217	919	AMC 254975	65

RECEIVED
BLM AZ STATE OFFICE
2013 SEP - 4 A 8:57

Claim Name	Location		Recorded		BLM Serial No	Claim Counter
	<u>1/4 S</u>	<u>Sec-Twp-Rng</u>	<u>Book</u>	<u>Page</u>		
LGH 340		24-T37N-R7W	1217	923	AMC 254977	66
LGH 342		24-T37N-R7W	1217	927	AMC 254979	67
MOO 46		24-T40N-R6W	1168	417	AMC 247799	68
MOO 47		24-T40N-R6W	1168	419	AMC 247800	69
MOO 57		24-T40N-R6W	1168	439	AMC 247810	70
MOO 58		24-T40N-R6W	1168	441	AMC 247811	71
MOO 59		13,24-T40N-R6W	1168	443	AMC 247812	72
MOO 60		13,24-T40N-R6W	1168	445	AMC 247813	73
MOO 61		13,24-T60N-T6W	1168	447	AMC 247814	74
MOO 62		13,24-T40N-R6W	1168	449	AMC 247815	75
MOO 63		13,24-T40N-R6W	1168	415	AMC 247816	76
MOO 85		13-T40N-R6W	1168	461	AMC 247821	77
MOO 86		13-T40N-R6W	1168	463	AMC 247822	78
MOO 87		13-T40N-R6W	1168	465	AMC 247823	79
MOO 88		13-T40N-R6W	1168	467	AMC 247824	80
MOO 113		13-T40NR-6W	1168	477	AMC 247829	81
MOO 114		13-T40N-R6W	1168	479	AMC 247830	82
MOO 117		12-T40N-R6W	1168	485	AMC 247833	83
MOO 118		12-T40N-R6W	1168	487	AMC 247834	84
MOO 119		12-T40N-R6W	1168	489	AMC 247835	85
MOO 146		12-T40N-R6W	1168	503	AMC 247842	86
MOO 147		12-T40N-R6W	1168	505	AMC 247843	87
MOO 148		12-T40N-R6W	1168	507	AMC 247844	88
MOO 149		12-T40N-R6W	1168	509	AMC 247845	89
MOO 150		7,12-T40NR-6W	1168	511	AMC 247846	90

B. Claims Held by Others

SHINE 1	1-T41N-R6W	2287	415	AMC 328027	91
SHINE 2	1-T41N-R6W	2287	417	AMC 328028	92
SHINE 3	1-T41N-R6W	2287	418	AMC 328029	93
SHINE 4	1-T41N-R6W	2287	419	AMC 328030	94
SHINE 5	1-T41N-R6W	2287	420	AMC 328031	95
SHINE 6	1-T41N-R6W	2287	421	AMC 328032	96
SHINE 7	1-T411-R6W	2287	422	AMC 328033	97

TOTAL NO. OF CLAIMS: 97

RECEIVED
 BLM AZ STATE OFFICE
 2013 SEP - 4 A 8:57
 ARIZONA

United States Department of the Interior
Bureau of Land Management
LANDS/RECREATION & PLANNING
ONE N CENTRAL AVE
PHOENIX, AZ 85004 -2203
Phone: 602-417-9200

Receipt

No: 2875414


Transaction #: 2961468	
Date of Transaction: 09/05/2013	
CUSTOMER:	
	ENERGY FUELS RESOURCES (USA) INC 225 UNION BLVD STE 600 LAKEWOOD, CO 80228-1826 US

LINE #	QTY	DESCRIPTION	REMARKS	UNIT PRICE	TOTAL
1	1.00	LOCATABLE MINERALS / MINING CLAIMS-NOT NEW-UNADJUD, ONE AUTH NO. ONLY / MINING CLAIM MONEY RECEIVED CASES: AMC22633/\$15960.00	MAINT FEE PYMNT (114) 2014	- n/a -	15960.00
TOTAL:					\$15,960.00

PAYMENT INFORMATION				
1	AMOUNT:	15960.00	POSTMARKED:	08/28/2013
	TYPE:	CHECK	RECEIVED:	09/04/2013
	CHECK NO:	68648		
	NAME:	ENERGY FUELS RESOURCES USA INC 225 UNION BLVD STE 600 LAKEWOOD CO 80228-1826 US		

REMARKS

This receipt was generated by the automated BLM Collections and Billing System and is a paper representation of a portion of the official electronic record contained therein.



7012 2210 0002 5861 7664



UNITED STATES POSTAGE

PITNEY BOWES

02 1P

0003901412 AUG 28 2013

MAILED FROM ZIP CODE 80228

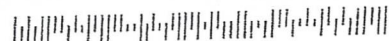
\$ 006.77⁰

RECEIVED
BLM STATE OFFICE
2013 SEP -4 A 8:57
PHOENIX, ARIZONA



Laura Beth Schiff, Corporate Paralegal
Energy Fuels Resources (USA) Inc.
225 Union Boulevard, Suite 600
Lakewood, CO 80228

Bureau of Land Management
Arizona State Office
One North Central Avenue
Suite 800
Phoenix, AZ 85004-4427



COPY



Energy Fuels Resources (USA) Inc.
225 Union Blvd. Suite 600
Lakewood, CO, US, 80228
303 974 2140
www.energyfuels.com

December 21, 2012

Bureau of Land Management

Arizona State Office

One North Central Avenue, Suite 800

Phoenix, Arizona 85004-4427

Amc 96296

22630

173593

101298

151806

153075

155773

161263

164727

Amc 185458

244380

247797

254492

328027

331694

363457

402720

403520

Re: Notice of Intent to Hold Unpatented Mining Claims

Enclosed please find a document, entitled "Affidavit and Certification of Payment of Annual Maintenance Fees Holding Unpatented Mining Claims" (the Notice of Intent), which was recorded in Mohave County, Arizona on September 26, 2012. The Notice of Intent reflects EFR Arizona Strip LLC's intent to hold all of the mining claims listed on Schedule 1 attached to this letter, during the 2012 calendar year and through the assessment year ending on September 1, 2013.

Pursuant to 43 C.F.R. § 3830.21, we have also enclosed a check in the amount of \$890.00 for the processing fee associated with the 89 claims listed on Schedule 1.

Although the Notice of Intent also reflects the intent of EFR Arizona Strip LLC to hold a number of other claims, this filing need only be processed against the claims listed on Schedule 1.

This filing is made pursuant to the requirements of 43 U.S.C. § 1744 to the extent such requirements are applicable to the claims listed on Schedule 1.

All claims listed on Schedule 1 are owned or operated by EFR Arizona Strip LLC.

Questions concerning this filing should be addressed to Meredith Goble at Energy Fuels Resources (USA) Inc., 225 Union Boulevard, Suite 600, Lakewood, CO 80228 (303) 389-4155.

Please return a date-stamped copy of this letter and filing for our permanent records.

Yours very truly,

ENERGY FUELS RESOURCES (USA) INC.

Meredith L. Goble

Land Supervisor/Corporate Paralegal

RECEIVED
BLM AZ STATE OFFICE
2012 DEC 26 A 8:53
PHOENIX, ARIZONA

ENTERED INTO COMPUTER

1/25/13 AT

Schedule 1
Notice of Intent to Hold

Claim Name	Serial Number	Filing Party	County	Claim Count
SIN 1279	AMC 96321	EFR Arizona Strip LLC	Mohave	1
SIN 1280	AMC 96322	EFR Arizona Strip LLC	Mohave	2
SIN 1281	AMC 96323	EFR Arizona Strip LLC	Mohave	3
SIN 1282	AMC 96324	EFR Arizona Strip LLC	Mohave	4
SIN 1283	AMC 96325	EFR Arizona Strip LLC	Mohave	5
SIN 1305	AMC 96347	EFR Arizona Strip LLC	Mohave	6
SIN 1306	AMC 96348	EFR Arizona Strip LLC	Mohave	7
SIN 1307	AMC 96349	EFR Arizona Strip LLC	Mohave	8
SIN 1308	AMC 96350	EFR Arizona Strip LLC	Mohave	9
SIN 1309	AMC 96351	EFR Arizona Strip LLC	Mohave	10
KANAB 36	AMC 101333	EFR Arizona Strip LLC	Mohave	11
KANAB 71	AMC 101366	EFR Arizona Strip LLC	Mohave	12
KANAB 72	AMC 101367	EFR Arizona Strip LLC	Mohave	13
KANAB 73	AMC 101368	EFR Arizona Strip LLC	Mohave	14
KANAB 74	AMC 101369	EFR Arizona Strip LLC	Mohave	15
KANAB 75	AMC 101370	EFR Arizona Strip LLC	Mohave	16
KANAB 76	AMC 101371	EFR Arizona Strip LLC	Mohave	17
PINYON 593	AMC 151888	EFR Arizona Strip LLC	Mohave	18
PINYON 594	AMC 151889	EFR Arizona Strip LLC	Mohave	19
PINYON 595	AMC 151890	EFR Arizona Strip LLC	Mohave	20
PINYON 596	AMC 151891	EFR Arizona Strip LLC	Mohave	21
PINYON 597	AMC 151892	EFR Arizona Strip LLC	Mohave	22
PINYON 637	AMC 153240	EFR Arizona Strip LLC	Mohave	23
PINYON 638	AMC 153241	EFR Arizona Strip LLC	Mohave	24
PINYON 639	AMC 153242	EFR Arizona Strip LLC	Mohave	25
PINYON 640	AMC 153243	EFR Arizona Strip LLC	Mohave	26
PINYON 641	AMC 151244 3	EFR Arizona Strip LLC	Mohave	27
EZ 2	AMC 155774	EFR Arizona Strip LLC	Mohave	28
EZ 3	AMC 155775	EFR Arizona Strip LLC	Mohave	29
EZ 4	AMC 155776	EFR Arizona Strip LLC	Mohave	30
EZ 7	AMC 155779	EFR Arizona Strip LLC	Mohave	31
EZ 9	AMC 155781	EFR Arizona Strip LLC	Mohave	32
EZ 11	AMC 155783	EFR Arizona Strip LLC	Mohave	33
EZ 13	AMC 155785	EFR Arizona Strip LLC	Mohave	34
EZ 20	AMC 155792	EFR Arizona Strip LLC	Mohave	35
EZ 103	AMC 155811	EFR Arizona Strip LLC	Mohave	36
EZ 105	AMC 155813	EFR Arizona Strip LLC	Mohave	37
EZ 107	AMC 155815	EFR Arizona Strip LLC	Mohave	38
EZ 109	AMC 155817	EFR Arizona Strip LLC	Mohave	39

PHOENIX, ARIZONA

2012 DEC 26 A 8:54

RECEIVED
BLM AZ STATE OFFICE

EZ 111	AMC 155819	EFR Arizona Strip LLC	Mohave	40
EZ 116	AMC 155824	EFR Arizona Strip LLC	Mohave	41
EZ 118	AMC 155826	EFR Arizona Strip LLC	Mohave	42
EZ 206	AMC 155852	EFR Arizona Strip LLC	Mohave	43
EZ 219	AMC 155865	EFR Arizona Strip LLC	Mohave	44
EZ 232	AMC 155878	EFR Arizona Strip LLC	Mohave	45
EZ 234	AMC 155880	EFR Arizona Strip LLC	Mohave	46
EZ 241	AMC 155887	EFR Arizona Strip LLC	Mohave	47
EZ 242	AMC 155888	EFR Arizona Strip LLC	Mohave	48
DB 1	AMC 161279	EFR Arizona Strip LLC	Mohave	49
DB 3	AMC 161281	EFR Arizona Strip LLC	Mohave	50
JOHN 2	AMC 164728	EFR Arizona Strip LLC	Mohave	51
JOHN 4	AMC 164730	EFR Arizona Strip LLC	Mohave	52
JOHN 6	AMC 164732	EFR Arizona Strip LLC	Mohave	53
CLH 7	AMC 185468	EFR Arizona Strip LLC	Mohave	54
CLH 9	AMC 185470	EFR Arizona Strip LLC	Mohave	55
CLH 11	AMC 185472	EFR Arizona Strip LLC	Mohave	56
LGH 338	AMC 254975	EFR Arizona Strip LLC	Mohave	57
LGH 340	AMC 254977	EFR Arizona Strip LLC	Mohave	58
LGH 342	AMC 254979	EFR Arizona Strip LLC	Mohave	59
MOO 46	AMC 247799	EFR Arizona Strip LLC	Mohave	60
MOO 47	AMC 247800	EFR Arizona Strip LLC	Mohave	61
MOO 57	AMC 247810	EFR Arizona Strip LLC	Mohave	62
MOO 58	AMC 247811	EFR Arizona Strip LLC	Mohave	63
MOO 59	AMC 247812	EFR Arizona Strip LLC	Mohave	64
MOO 60	AMC 247813	EFR Arizona Strip LLC	Mohave	65
MOO 61	AMC 247814	EFR Arizona Strip LLC	Mohave	66
MOO 62	AMC 247815	EFR Arizona Strip LLC	Mohave	67
MOO 63	AMC 247816	EFR Arizona Strip LLC	Mohave	68
MOO 85	AMC 247821	EFR Arizona Strip LLC	Mohave	69
MOO 86	AMC 247822	EFR Arizona Strip LLC	Mohave	70
MOO 87	AMC 247823	EFR Arizona Strip LLC	Mohave	71
MOO 88	AMC 247824	EFR Arizona Strip LLC	Mohave	72
MOO 113	AMC 247829	EFR Arizona Strip LLC	Mohave	73
MOO 114	AMC 247830	EFR Arizona Strip LLC	Mohave	74
MOO 117	AMC 247833	EFR Arizona Strip LLC	Mohave	75
MOO 118	AMC 247834	EFR Arizona Strip LLC	Mohave	76
MOO 119	AMC 247835	EFR Arizona Strip LLC	Mohave	77
MOO 146	AMC 247842	EFR Arizona Strip LLC	Mohave	78
MOO 147	AMC 247843	EFR Arizona Strip LLC	Mohave	79
MOO 148	AMC 247844	EFR Arizona Strip LLC	Mohave	80
MOO 149	AMC 247845	EFR Arizona Strip LLC	Mohave	81

PHOENIX, ARIZONA

2012 DEC 26 A 8:54

RECEIVED
BLM AZ STATE OFFICE

COPY

MOO 150	AMC 247846	EFR Arizona Strip LLC	Mohave	82
SHINE 1	AMC 328027	EFR Arizona Strip LLC	Mohave	83
SHINE 2	AMC 328028	EFR Arizona Strip LLC	Mohave	84
SHINE 3	AMC 328029	EFR Arizona Strip LLC	Mohave	85
SHINE 4	AMC 328030	EFR Arizona Strip LLC	Mohave	86
SHINE 5	AMC 328031	EFR Arizona Strip LLC	Mohave	87
SHINE 6	AMC 328032	EFR Arizona Strip LLC	Mohave	88
SHINE 7	AMC 328033	EFR Arizona Strip LLC	Mohave	89

PHOENIX, ARIZONA

2012 DEC 26 A 8:54

RECEIVED
BLM AZ STATE OFFICE



Energy Fuels Resources (USA) Inc.
225 Union Blvd. Suite 600
Lakewood, CO, US, 80228
303 974 2140
www.energyfuels.com

December 21, 2012

Bureau of Land Management
Arizona State Office
One North Central Avenue, Suite 800
Phoenix, Arizona 85004-4427

RECEIVED
BLM ARIZONA STATE OFFICE
2012 DEC 26 A 8:55
PHOENIX, ARIZONA

Re: Notice of Intent to Hold Unpatented Mining Claims

Enclosed please find a document, entitled "Affidavit and Certification of Payment of Annual Maintenance Fees Holding Unpatented Mining Claims" (the Notice of Intent), which was recorded in Coconino County, Arizona on September 27, 2012. The Notice of Intent reflects EFR Arizona Strip LLC's intent to hold all of the mining claims listed on Schedule 1 attached to the Notice of Intent, during the 2012 calendar year and through the assessment year ending on September 1, 2013.

Pursuant to 43 C.F.R. § 3830.21, we have also enclosed a check in the amount of \$170.00 for the processing fee associated with the 17 claims listed on Schedule 1.


This filing is made pursuant to the requirements of 43 U.S.C. § 1744 to the extent such requirements are applicable to the claims listed on Schedule 1.

Questions concerning this filing should be addressed to Meredith Goble at Energy Fuels Resources (USA) Inc., 225 Union Boulevard, Suite 600, Lakewood, CO 80228 (303) 389-4155.

Please return a date-stamped copy of this filing for our permanent files.

Yours very truly,

ENERGY FUELS RESOURCES (USA) INC.


Meredith L. Goble
Land Supervisor/Corporate Paralegal

1/23/13 AT

AFFIDAVIT AND CERTIFICATION OF PAYMENT OF
 ANNUAL MAINTENANCE FEES
HOLDING UNPATENTED MINING CLAIMS

STATE OF COLORADO)


CITY AND COUNTY OF JEFFERSON)

) ss.

Meredith L. Goble, of lawful age, being duly sworn upon oath, deposes and says:

1. That affiant is the Land Supervisor/Corporate Paralegal of Energy Fuels Resources (USA) Inc., a Delaware corporation with offices at 225 Union Boulevard, Suite 600, Lakewood, Colorado 80228, and is cognizant of the facts stated herein.
2. That Energy Fuels Resources (USA) Inc. makes expenditures regarding unpatented mining claims required by federal law on behalf of and as operator for the owner(s) of the unpatented mining claims described on Schedule One attached hereto and made a part hereof. The owner of said claims is EFR Arizona Strip LLC, 225 Union Boulevard, Suite 600, Lakewood, CO 80228.
3. That the owner intends to hold said claims throughout the assessment year beginning September 1, 2012 and ending September 1, 2013.
4. That in lieu of assessment work, the annual maintenance fees due and payable to the Department of the Interior - Bureau of Land Management pursuant to current federal law were paid on or before August 31, 2012, to hold said claims for the assessment year beginning September 1, 2012 and ending September 1, 2013.
5. That for recording and indexing purposes, the claims are located in the state of Arizona, county of COCONINO, within the lands described on Schedule One.
6. That the annual maintenance fees were paid for the purpose of complying with federal law and holding said claims.

RECEIVED
 BLMA/STATE OFFICE
 2012 DEC 26 A 8:55
 PHOENIX, ARIZONA


 Meredith L. Goble

On this 19 day of September, 2012, before me, J Kealy, a Notary Public, personally appeared Meredith L. Goble, the signer of the above instrument, subscribed and sworn before me, who duly acknowledged to me that she executed the same. Witness my hand and official seal.

My commission expires:

10/04/14


 Notary Public

SCHEDULE 1
2012-2013 Assessment Year

EFR Arizona Strip LLC

Unpatented Mining Claims Located in
Coconino County, Arizona

RECEIVED
 BLM AZ STATE OFFICE
 2012 DEC 26 A 8:55
 PHOENIX, ARIZONA

<u>Claim Name</u>	<u>Location</u>		<u>Recorded</u>		<u>BLM Serial No</u>	<u>Claim Counter</u>
	<u>¼ Sec</u>	<u>Sec-Twp-Rng</u>	<u>Book</u>	<u>Page</u>		
CANYON 64	NE	19-29N-3E	673	573	AMC 22633	1
	NW	20-29N-3E				
CANYON 65	E2	19-29N-3E	673	575	AMC 22634	2
	W2	20-29N-3E				
CANYON 66	SE	19-29N-3E	673	577	AMC 22635	3
	SW	20-29N-3E				
CANYON 74	NW	20-29N-3E	673	593	AMC 22643	4
CANYON 75	W2	20-29N-3E	673	595	AMC 22644	5
CANYON 76	SW	20-29N-3E	673	597	AMC 22645	6
CANYON 84	N2	20-29N-3E	673	613	AMC 22653	7
CANYON 85	ALL	20-29N-3E	673	615	AMC 22654	8
CANYON 86	S2	20-29N-3E	673	617	AMC 22655	9
OTTO 10		13-28N-5E	889	363	AMC 173979	10
OTTO 25		11-28N-5E	889	393	AMC 173994	11
OTTO 27		11-28N-5E	889	397	AMC 173996	12
OTTO 41		13-28N-5E	889	425	AMC 174101	13
OTTO 47		13-28N-5E	1052	270	AMC 244381	14
OTTO 48		13-28N-5E	1052	272	AMC 244382	15
OTTO 50		13,18-28N-5E	1052	276	AMC 244384	16
OTTO 51		13,18-28N-5E	1052	278	AMC 244385	17

TOTAL NO. OF CLAIMS: 17

ENTRIED INTO COMPUTER

1/23/13 AT

COPY

COPY
6E



FEE# 2012050250

OFFICIAL RECORDS
OF MOHAVE COUNTY
CAROL MEIER,
COUNTY RECORDER



09/26/2012 10:51 AM Fee: \$11.00

PAGE: 1 of 6

WHEN RECORDED RETURN TO:

ENERGY FUELS RESOURCES (USA) INC
ATTN MEREDITH GOBLE
225 UNION BLVD STE 600
LAKEWOOD CO 80228

RECEIVED
BLM AZ STATE OFFICE
2012 DEC 26 A 8:54
PHOENIX, ARIZONA

**AFFIDAVIT AND CERTIFICATION OF PAYMENT OF
ANNUAL MAINTENANCE FEES
HOLDING UNPATENTED MINING CLAIMS**

blp

AFFIDAVIT AND CERTIFICATION OF PAYMENT OF
ANNUAL MAINTENANCE FEES
HOLDING UNPATENTED MINING CLAIMS

STATE OF COLORADO)

) ss.

CITY AND COUNTY OF JEFFERSON)

Meredith L. Goble, of lawful age, being duly sworn upon oath, deposes and says:

1. That affiant is the Land Supervisor/Corporate Paralegal of Energy Fuels Resources (USA) Inc., a Delaware corporation with offices at 225 Union Boulevard, Suite 600, Lakewood, Colorado 80228, and is cognizant of the facts stated herein.


2. That Energy Fuels Resources (USA) Inc. makes expenditures regarding unpatented mining claims required by federal law on behalf of the owner(s) of the unpatented mining claims described on Schedule 2 attached hereto and made a part hereof. The owner of said claims is EFR Arizona Strip LLC, 225 Union Boulevard, Suite 600, Lakewood, CO 80228, and Arizona Strip Partners LLC, P.O. Box 138, Kanab, UT 84741.

3. That the owner intends to hold said claims throughout the assessment year beginning September 1, 2012 and ending September 1, 2013.

4. That in lieu of assessment work, the annual maintenance fees due and payable to the Department of the Interior - Bureau of Land Management pursuant to current federal law were paid on or before August 31, 2012, to hold said claims for the assessment year beginning September 1, 2012 and ending September 1, 2013.

5. That for recording and indexing purposes, the claims are located in the state of Arizona, county of MOHAVE, within the lands described on Schedule 2.

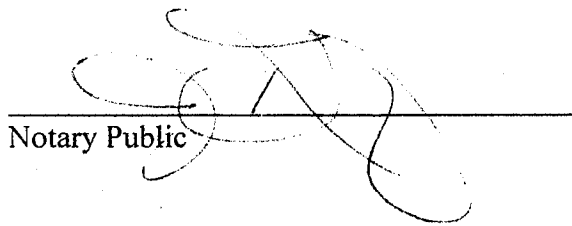
6. That the annual maintenance fees were paid for the purpose of complying with federal law and holding said claims.


Meredith L. Goble

On this 19 day of September, 2012, before me, J Kealy, a Notary Public, personally appeared Meredith L. Goble, the signer of the above instrument, subscribed and sworn before me, who duly acknowledged to me that she executed the same. Witness my hand and official seal.

My commission expires:

10/01/14


Notary Public

SCHEDULE 2
2012-2013 Assessment Year

EFR Arizona Strip LLC

**Unpatented Mining Claims Located in
Mohave County, Arizona**

A. Claims held by Denison as Claimant

RECEIVED
BLM AZ STATE OFFICE
2012 DEC 26 A 8:54
PHOENIX, ARIZONA

Claim Name	Location		Recorded		BLM Serial No	Claim Counter
	<u>¼ S</u>	<u>Sec-Twp-Rng</u>	<u>Book</u>	<u>Page</u>		
SIN 1279	NE	22-36N-5W	601	479	AMC 96321	1
	NW	23-36N-5W				
SIN 1280	NE	22-36N-5W	601	481	AMC 96322	2
	NW	23-36N-5W				
SIN 1281	E2	22-36N-5W	601	483	AMC 96323	3
	W2	23-36N-5W				
SIN 1282	SE	22-36N-5W	601	485	AMC 96324	4
	SW	23-36N-5W				
SIN 1283	SE	22-36N-5W	601	487	AMC 96325	5
	SW	23-36N-5W				
SIN 1305	NW	23-36N-5W	601	531	AMC 96347	6
SIN 1306	NW	23-36N-5W	601	533	AMC 96348	7
SIN 1307	W2	23-36N-5W	601	535	AMC 96349	8
SIN 1308	SW	23-36N-5W	601	537	AMC 96350	9
SIN 1309	SW	23-36N-5W	601	539	AMC 96351	10
KANAB 36	SW	17-38N-3W	620	747	AMC 101333	11
	NW	20-38N-3W	Amended 1126	619		
KANAB 71	SW	17-38N-3W	620	780	AMC 101366	12
KANAB 72	S2	17-38N-3W	620	781	AMC 101367	13
KANAB 73	SW	17-38N-3W	620	782	AMC 101368	14
KANAB 74	S2	17-38N-3W	620	783	AMC 101369	15
KANAB 75	SW	17-38N-3W	620	784	AMC 101370	16
KANAB 76	S2	17-38N-3W	620	785	AMC 101371	17
PINYON 593	SE	17-36N-4W	777	184	AMC 151888	18
PINYON 594	SE	17-36N-4W	777	187	AMC 151889	19
PINYON 595	SE	20-36N-4W	777	190	AMC 151890	20
	SW	21-36N-4W				
PINYON 596	SE	20-36N-4W	777	193	AMC 151891	21
	SW	21-36N-4W				
PINYON 597	SE	20-36N-4W	777	196	AMC 151892	22
	SW	21-36N-4W				

Claim Name	Location		Recorded		BLM Serial No	Claim Counter
	¼ S	Sec-Twp-Rng	Book	Page		
PINYON 637	N2	21-36N-4W	780	487	AMC 153240	23
PINYON 638	ALL	21-36N-4W	780	490	AMC 153241	24
PINYON 639	S2	21-36N-4W	780	493	AMC 153242	25
PINYON 640	S2	21-36N-4W	780	496	AMC 153243	26
PINYON 641	S2	21-36N-4W	780	499	AMC 153244	27
EZ 1		2-37N-R6W	5232	828	AMC 363457	28
EZ 2		11-37N-R6W	1244	708	AMC 155774	29
EZ 3		2-T37N-R6W	774	477	AMC 155775	30
		Amended 4101		274		
EZ 4		11-T37N-R6W	774	479	AMC 155776	31
EZ 7		2-T37N-R6W	774	485	AMC 155779	32
EZ 9		2-T37N-R6W	774	489	AMC 155781	33
EZ 11		2-T37N-R6W	774	493	AMC 155783	34
EZ 13		2-T37N-R6W	774	497	AMC 155785	35
EZ 20		2-T37N-R6W	774	511	AMC 155792	36
EZ 30		11-T37N-R6W	5232	832	AMC 363458	37
EZ 32		11-T37N-R6W	5232	834	AMC 363459	38
EZ 34		11-T37N-R6W	5232	836	AMC 363460	39
EZ 36		11,12-T37N-R6W	5232	838	AMC 363461	40
EZ 103		3-T37N-R6W	774	549	AMC 155811	41
EZ 105		3-T37N-R6W	774	553	AMC 155813	42
EZ 106		10-T37N-R6W	5232	830	AMC 363462	43
EZ 107		3-T37N-R6W	774	557	AMC 155815	44
EZ 109		3-T37N-R6W	774	561	AMC 155817	45
EZ 111		3-T37N-R6W	774	565	AMC 155819	46
		Amended 4101		268		
EZ 116		10-T37N-R6W	774	575	AMC 155824	47
EZ 118		10-T37N-R6W	774	579	AMC 155826	48
EZ 206		35-T38N-R6W	774	631	AMC 155852	49
EZ 208		35-T38N-R6W	2471	830	AMC 331694	50
EZ 219		2-T37N-R6W	774	657	AMC 155865	51
EZ 232		2-T37N-R6W	774	683	AMC 155878	52
EZ 234		2-T37N-R6W	774	687	AMC 155880	53
EZ 241		2-T37N-R6W	774	701	AMC 155887	54
EZ 242		2-T37N-R6W	774	703	AMC 155888	55
EZ 1090		12-T37N-R6W	5232	840	AMC 363463	56
DB 1		25-T38N-R6W	798	782	AMC 161279	57
		Amended 4101		259		
DB 3		25-T38N-R6W	798	786	AMC 161281	58
		Amended 4101		262		
JOHN 2		1-T37N-R7W	805	989	AMC 164728	59
JOHN 4		1-T37N-R7W	805	993	AMC 164730	60
JOHN 6		1-T37N-R7W	805	997	AMC 164732	61
CLH 7		34-T38N-R7W	872	612	AMC 185468	62
CLH 9		34-T38N-R7W	872	616	AMC 185470	63
CLH 11		34-T38N-R7W	872	620	AMC 185472	64
LGH 338		24-T37N-R7W	1217	919	AMC 254975	65

Claim Name	Location		Recorded		BLM Serial No	Claim Counter
	¼ S	Sec-Twp-Rng	Book	Page		
LGH 340		24-T37N-R7W	1217	923	AMC 25877	66
LGH 342		24-T37N-R7W	1217	927	AMC 254979	67
MOO 46		24-T40N-R6W	1168	417	AMC 247799	68
MOO 47		24-T40N-R6W	1168	419	AMC 247800	69
MOO 57		24-T40N-R6W	1168	439	AMC 247810	70
MOO 58		24-T40N-R6W	1168	441	AMC 247811	71
MOO 59		13,24-T40N-R6W	1168	443	AMC 247812	72
MOO 60		13,24-T40N-R6W	1168	445	AMC 247813	73
MOO 61		13,24-T60N-T6W	1168	447	AMC 247814	74
MOO 62		13,24-T40N-R6W	1168	449	AMC 247815	75
MOO 63		13,24-T40N-R6W	1168	415	AMC 247816	76
MOO 85		13-T40N-R6W	1168	461	AMC 247821	77
MOO 86		13-T40N-R6W	1168	463	AMC 247822	78
MOO 87		13-T40N-R6W	1168	465	AMC 247823	79
MOO 88		13-T40N-R6W	1168	467	AMC 247824	80
MOO 113		13-T40NR-6W	1168	477	AMC 247829	81
MOO 114		13-T40N-R6W	1168	479	AMC 247830	82
MOO 117		12-T40N-R6W	1168	485	AMC 247833	83
MOO 118		12-T40N-R6W	1168	487	AMC 247834	84
MOO 119		12-T40N-R6W	1168	489	AMC 247835	85
MOO 146		12-T40N-R6W	1168	503	AMC 247842	86
MOO 147		12-T40N-R6W	1168	505	AMC 247843	87
MOO 148		12-T40N-R6W	1168	507	AMC 247844	88
MOO 149		12-T40N-R6W	1168	509	AMC 247845	89
MOO 150		7,12-T40NR-6W	1168	511	AMC 247846	90

B. Claims Held by Others

SHINE 1	1-T41N-R6W	2287	415	AMC 328027	91
SHINE 2	1-T41N-R6W	2287	417	AMC 328028	92
SHINE 3	1-T41N-R6W	2287	418	AMC 328029	93
SHINE 4	1-T41N-R6W	2287	419	AMC 328030	94
SHINE 5	1-T41N-R6W	2287	420	AMC 328031	95
SHINE 6	1-T41N-R6W	2287	421	AMC 328032	96
SHINE 7	1-T41N-R6W	2287	422	AMC 328033	97
C 7	18-36N-9W	2010073104		AMC 403520	98
C 8	18-36N-9W	2010073105		AMC 403521	99
C 9	18-36N-9W	2010073106		AMC 403522	100
C 10	18-36N-9W	2010073107		AMC 403523	101
C 11	18-36N-9W	2010073108		AMC 403524	102
C 12	18-36N-9W	2010073109		AMC 403525	103

COPY

<u>Claim Name</u>	<u>Location</u>		<u>Recorded</u>		<u>BLM Serial No</u>	<u>Claim Counter</u>
	<u>¼ S</u>	<u>Sec-Twp-Rng</u>	<u>Book</u>	<u>Page</u>		
Pocket 11		5-39N-8W		20100069107	AMC 402720	104
Pocket 12		5-39N-8W		20100069108	AMC 402721	105
Pocket 13		4,5-36N-8W		2010069109	AMC 402722	106
Pocket 14		4,5-39N-8W		2010069110	AMC 402723	28
Pocket 15		5,8-39N-8W		2010069111	AMC 402724	108
Pocket 16		8-39N-8W		2010069112	AMC 402725	109
Pocket 17		8-39N-8W		2010069113	AMC 402726	110
Pocket 18		8-39N-8W		2010069114	AMC 402727	111
WU 3		8-36N-8W		2010069115	AMC 402728	112
WU 4		8-36N-8W		2010069116	AMC 402729	113

TOTAL NO. OF CLAIMS: 113

RECEIVED
BLM AZ STATE OFFICE
2012 DEC 26 A 8:55
PHOENIX, ARIZONA

From: (303) 974-2140
M Goble
Energy Fuels Resources USA Inc
225 Union Blvd. Suite 600

Origin ID: TADA



J12301209000025

Lakewood, CO 80228

SHIP TO: (602) 417-9200

BILL SENDER

Arizona State Office
Bureau of Land Management
One North Central Avenue
Suite 800
PHOENIX, AZ 85004

Ship Date: 21DEC12
ActWgt: 1.0 LB
CAD: 1862719/INET3300

Delivery Address Bar Code




Ref # AZ NOI Filing
Invoice #
PO #
Dept #

MON - 24 DEC A1
PRIORITY OVERNIGHT
DSR
85004
AZ-US
PHX

TRK# 7943 7707 1027
0201

SA ZSYA



515151B2B3AA44

After printing this label:

1. Use the 'Print' button on this page to print your label to your laser or inkjet printer.
2. Fold the printed page along the horizontal line.
3. Place label in shipping pouch and affix it to your shipment so that the barcode portion of the label can be read and scanned.

Warning: Use only the printed original label for shipping. Using a photocopy of this label for shipping purposes is fraudulent and could result in additional billing charges, along with the cancellation of your FedEx account number.

Use of this system constitutes your agreement to the service conditions in the current FedEx Service Guide, available on fedex.com. FedEx will not be responsible for any claim in excess of \$100 per package, whether the result of loss, damage, delay, non-delivery, misdelivery, or misinformation, unless you declare a higher value, pay an additional charge, document your actual loss and file a timely claim. Limitations found in the current FedEx Service Guide apply. Your right to recover from FedEx for any loss, including intrinsic value of the package, loss of sales, income interest, profit, attorney's fees, costs, and other forms of damage whether direct, incidental, consequential, or special is limited to the greater of \$100 or the authorized declared value. Recovery cannot exceed actual documented loss. Maximum for items of extraordinary value is \$1,000, e.g. jewelry, precious metals, negotiable instruments and other items listed in our Service Guide. Written claims must be filed within strict time limits, see current FedEx Service Guide.


Align top of FedEx Express® Shipping Label here.

RECEIVED
BLMAZ STATE OFFICE

2017 DEC 26 A 8:56

PHOENIX, ARIZONA

SS



Page 1 of 2

From: (303) 974-2140
M Goble
Energy Fuels Resources USA Inc
225 Union Blvd. Suite 600

Origin ID: TADA



Ship Date: 21DEC12
ActWgt: 1.0 LB
CAD: 1862719/INET 3300

Lakewood, CO 80228



J12201206000325


Delivery Address Bar Code



SHIP TO: (602) 417-9200
Arizona State Office
Bureau of Land Management
One North Central Avenue
Suite 800
PHOENIX, AZ 85004

BILL SENDER

Ref # AZ NOI Filing
Invoice #
PO #
Dept #



TRK# 7943 7707 1027
0201

SA ZSYA



MON - 24 DEC A1
PRIORITY OVERNIGHT
DSR
85004
AZ-US
PHX

171604 REV. 12/09 FD

pe

Align bottom of Peel and Stick Airbill or Pouch here.

COPY United States Department of the Interior
Bureau of Land Management
LANDS/RECREATION & PLANNING
ONE N CENTRAL AVE
PHOENIX, AZ 85004 -2203
Phone: 602-417-9200

Receipt

No:

2714971

Transaction #: 2797355

Date of Transaction: 12/28/2012

ENTERED INTO COMPUTER

CUSTOMER:

ENERGY FUELS RESOURCES
44 UNION BLVD STE 600
LAKEWOOD, CO 80228-1815 US

LINE #	QTY	DESCRIPTION	REMARKS	UNIT PRICE	TOTAL
1	1.00	LOCATABLE MINERALS / MINING CLAIMS-NOT NEW-UNADJUD, ONE AUTH NO. ONLY / MINING CLAIM MONEY RECEIVED CASES: AMC96321/\$1060.00	POL 2012/106	- n/a -	1060.00
TOTAL:					\$1,060.00

PAYMENT INFORMATION					
1	AMOUNT:	890.00		POSTMARKED:	N/A
	TYPE:	CHECK		RECEIVED:	12/26/2012
	CHECK NO:	12495			
	NAME:	ENERGY FUELS RESOURCES 44 UNION BLVD STE 600 LAKEWOOD CO 80228-1815 US			
2	AMOUNT:	170.00		POSTMARKED:	N/A
	TYPE:	CHECK		RECEIVED:	12/26/2012
	CHECK NO:	12496			
	NAME:	ENERGY FUELS RESOURCES 44 UNION BLVD STE 600 LAKEWOOD CO 80228-1815 US			

REMARKS

ISSUED ON TEMP RECEIPT 181617

This receipt was generated by the automated BLM Collections and Billing System and is a paper representation of a portion of the official electronic record contained therein.

Amc 22630
96296



Energy Fuels Resources (USA) Inc.

August 28, 2012

Bureau of Land Management
Arizona State Office
One North Central Avenue, Suite 800
Phoenix, Arizona 85004-4427

Amc 173593

101298

151806

153075

155773

161263

164727

185458

Amc 244380

247797

254492

328027

331694

363457

402720

403520

Re: Maintenance Fee Payment for 2012 – 2013 Assessment Year to Hold Unpatented Mining Claims

Enclosed is Denison Mines (USA) Corp's check in the total amount of \$18,200 for payment of annual maintenance fees for the September 1, 2012 to September 1, 2013 assessment year to hold those specific unpatented mining claims located in Arizona and which are listed on the two attached Schedules.

These claims are owned by EFR Arizona Strip LLC, previously Denison Arizona Strip LLC, a subsidiary of Energy Fuels Resources (USA) Inc. which has acquired Denison Mines (USA) Corp and its subsidiaries. Proper name and address change documentation and fees will be sent under separate cover. The C, Pocket and WU claims are owned by Arizona Strip Partners LLC, fees for these claims are also being paid by Energy Fuels Resources (USA) Inc.

Questions concerning this maintenance fee payment should be addressed to Meredith Goble at Energy Fuels Resources (USA) Inc., 225 Union Boulevard, Suite 600, Lakewood, CO 80228, (303) 389-4155.

Please return a date-stamped copy of this letter and the two Schedules for our permanent files.

Yours very truly,

ENERGY FUELS RESOURCES (USA) INC.


Meredith Goble
Land Supervisor/Corporate Paralegal

NO. OF CLAIMS

AMOUNT

RECEIPT NO.

INIT.

** BLM-ASO **

113
\$18,200.00
20446196
Atty.

Enclosures: 1 Check
2 Schedules

RECEIVED
BLM AZ STATE OFFICE
2012 AUG 30 P 12:32
PHOENIX, ARIZONA

ENTERED INTO COMPUTER

9/16/12 HT

**SCHEDULE 1
2012-2013 Assessment Year**

EFR Arizona Strip LLC

**Unpatented Mining Claims Located in
Coconino County, Arizona**

<u>Claim Name</u>	<u>Location</u>		<u>Recorded</u>		<u>BLM Serial No</u>	<u>Claim Counter</u>
	<u>¼ Sec</u>	<u>Sec-Twp-Rng</u>	<u>Book</u>	<u>Page</u>		
CANYON 64	NE	19-29N-3E	673	573	AMC 22633	1
	NW	20-29N-3E				
CANYON 65	E2	19-29N-3E	673	575	AMC 22634	2
	W2	20-29N-3E				
CANYON 66	SE	19-29N-3E	673	577	AMC 22635	3
	SW	20-29N-3E				
CANYON 74	NW	20-29N-3E	673	593	AMC 22643	4
CANYON 75	W2	20-29N-3E	673	595	AMC 22644	5
CANYON 76	SW	20-29N-3E	673	597	AMC 22645	6
CANYON 84	N2	20-29N-3E	673	613	AMC 22653	7
CANYON 85	ALL	20-29N-3E	673	615	AMC 22654	8
CANYON 86	S2	20-29N-3E	673	617	AMC 22655	9
OTTO 10		13-28N-5E	889	363	AMC 173979	10
OTTO 25		11-28N-5E	889	393	AMC 173994	11
OTTO 27		11-28N-5E	889	397	AMC 173996	12
<i>closed</i> OTTO 41		13-28N-5E	889	425	AMC 174101 ⁰¹⁰	13
OTTO 47		13-28N-5E	1052	270	AMC 244381	14
OTTO 48		13-28N-5E	1052	272	AMC 244382	15
OTTO 50		13,18-28N-5E	1052	276	AMC 244384	16
OTTO 51		13,18-28N-5E	1052	278	AMC 244385	17

TOTAL NO. OF CLAIMS: 17

ENTERED INTO COMPUTER

RECEIVED
BLM AZ STATE OFFICE
2012 AUG 30 P 12:33
PHOENIX, ARIZONA

SCHEDULE 2
2012-2013 Assessment Year

EFR Arizona Strip LLC

**Unpatented Mining Claims Located in
Mohave County, Arizona**

A. Claims held by Denison as Claimant

RECEIVED
BLM AZ STATE OFFICE
2012 AUG 30 P 12:33
PHOENIX, ARIZONA

<u>Claim Name</u>	<u>Location</u>		<u>Recorded</u>		<u>BLM Serial No</u>	<u>Claim Counter</u>
	<u>¼ S</u>	<u>Sec-Twp-Rng</u>	<u>Book</u>	<u>Page</u>		
SIN 1279	NE	22-36N-5W	601	479	AMC 96321	1
	NW	23-36N-5W				
SIN 1280	NE	22-36N-5W	601	481	AMC 96322	2
	NW	23-36N-5W				
SIN 1281	E2	22-36N-5W	601	483	AMC 96323	3
	W2	23-36N-5W				
SIN 1282	SE	22-36N-5W	601	485	AMC 96324	4
	SW	23-36N-5W				
SIN 1283	SE	22-36N-5W	601	487	AMC 96325	5
	SW	23-36N-5W				
SIN 1305	NW	23-36N-5W	601	531	AMC 96347	6
SIN 1306	NW	23-36N-5W	601	533	AMC 96348	7
SIN 1307	W2	23-36N-5W	601	535	AMC 96349	8
SIN 1308	SW	23-36N-5W	601	537	AMC 96350	9
SIN 1309	SW	23-36N-5W	601	539	AMC 96351	10
KANAB 36	SW	17-38N-3W	620	747	AMC 101333	11
	NW	20-38N-3W	Amended 1126	619		
KANAB 71	SW	17-38N-3W	620	780	AMC 101366	12
KANAB 72	S2	17-38N-3W	620	781	AMC 101367	13
KANAB 73	SW	17-38N-3W	620	782	AMC 101368	14
KANAB 74	S2	17-38N-3W	620	783	AMC 101369	15
KANAB 75	SW	17-38N-3W	620	784	AMC 101370	16
KANAB 76	S2	17-38N-3W	620	785	AMC 101371	17
PINYON 593	SE	17-36N-4W	777	184	AMC 151888	18
PINYON 594	SE	17-36N-4W	777	187	AMC 151889	19
PINYON 595	SE	20-36N-4W	777	190	AMC 151890	20
	SW	21-36N-4W				
PINYON 596	SE	20-36N-4W	777	193	AMC 151891	21
	SW	21-36N-4W				
PINYON 597	SE	20-36N-4W	777	196	AMC 151892	22
	SW	21-36N-4W				

Claim Name	Location		Recorded		BLM Serial No	Claim Counter
	¼ S	Sec-Twp-Rng	Book	Page		
PINYON 637	N2	21-36N-4W	780	487	AMC 153240	23
PINYON 638	ALL	21-36N-4W	780	490	AMC 153241	24
PINYON 639	S2	21-36N-4W	780	493	AMC 153242	25
PINYON 640	S2	21-36N-4W	780	496	AMC 153243	26
PINYON 641	S2	21-36N-4W	780	499	AMC 153244	27
EZ 1		2-37N-R6W	5232	828	AMC 363457	28
EZ 2		11-37N-R6W	1244	708	AMC 155774	29
EZ 3		2-T37N-R6W	774	477	AMC 155775	30
		Amended 4101	274			
EZ 4		11-T37N-R6W	774	479	AMC 155776	31
EZ 7		2-T37N-R6W	774	485	AMC 155779	32
EZ 9		2-T37N-R6W	774	489	AMC 155781	33
EZ 11		2-T37N-R6W	774	493	AMC 155783	34
EZ 13		2-T37N-R6W	774	497	AMC 155785	35
EZ 20		2-T37N-R6W	774	511	AMC 155792	36
EZ 30		11-T37N-R6W	5232	832	AMC 363458	37
EZ 32		11-T37N-R6W	5232	834	AMC 363459	38
EZ 34		11-T37N-R6W	5232	836	AMC 363460	39
EZ 36		11,12-T37N-R6W	5232	838	AMC 363461	40
EZ 103		3-T37N-R6W	774	549	AMC 155811	41
EZ 105		3-T37N-R6W	774	553	AMC 155813	42
EZ 106		10-T37N-R6W	5232	830	AMC 363462	43
EZ 107		3-T37N-R6W	774	557	AMC 155815	44
EZ 109		3-T37N-R6W	774	561	AMC 155817	45
EZ 111		3-T37N-R6W	774	565	AMC 155819	46
		Amended 4101	268			
EZ 116		10-T37N-R6W	774	575	AMC 155824	47
EZ 118		10-T37N-R6W	774	579	AMC 155826	48
EZ 206		35-T38N-R6W	774	631	AMC 155852	49
EZ 208		35-T38N-R6W	2471	830	AMC 331694	50
EZ 219		2-T37N-R6W	774	657	AMC 155865	51
EZ 232		2-T37N-R6W	774	683	AMC 155878	52
EZ 234		2-T37N-R6W	774	687	AMC 155880	53
EZ 241		2-T37N-R6W	774	701	AMC 155887	54
EZ 242		2-T37N-R6W	774	703	AMC 155888	55
EZ 1090		12-T37N-R6W	5232	840	AMC 363463	56
DB 1		25-T38N-R6W	798	782	AMC 161279	57
		Amended 4101	259			
DB 3		25-T38N-R6W	798	786	AMC 161281	58
		Amended 4101	262			
JOHN 2		1-T37N-R7W	805	989	AMC 164428	59
JOHN 4		1-T37N-R7W	805	993	AMC 164430	60
JOHN 6		1-T37N-R7W	805	997	AMC 164432	61
CLH 7		34-T38N-R7W	872	612	AMC 185468	62
CLH 9		34-T38N-R7W	872	616	AMC 185470	63
CLH 11		34-T38N-R7W	872	620	AMC 185472	64
LGH 338		24-T37N-R7W	1217	919	AMC 254975	65

RECEIVED
BLM AZ STATE OFFICE
2012 AUG 30 P 12:35
P. J. B. A. M. J. B. A. M. J. B. A. M.

Claim Name	Location		Recorded		BLM Serial No	Claim Counter
	<u>¼ S</u>	<u>Sec-Twp-Rng</u>	<u>Book</u>	<u>Page</u>		
LGH 340		24-T37N-R7W	1217	923	AMC 254977	66
LGH 342		24-T37N-R7W	1217	927	AMC 254979	67
MOO 46		24-T40N-R6W	1168	417	AMC 247799	68
MOO 47		24-T40N-R6W	1168	419	AMC 247800	69
MOO 57		24-T40N-R6W	1168	439	AMC 247810	70
MOO 58		24-T40N-R6W	1168	441	AMC 247811	71
MOO 59		13,24-T40N-R6W	1168	443	AMC 247812	72
MOO 60		13,24-T40N-R6W	1168	445	AMC 247813	73
MOO 61		13,24-T60N-T6W	1168	447	AMC 247814	74
MOO 62		13,24-T40N-R6W	1168	449	AMC 247815	75
MOO 63		13,24-T40N-R6W	1168	415	AMC 247816	76
MOO 85		13-T40N-R6W	1168	461	AMC 247821	77
MOO 86		13-T40N-R6W	1168	463	AMC 247822	78
MOO 87		13-T40N-R6W	1168	465	AMC 247823	79
MOO 88		13-T40N-R6W	1168	467	AMC 247824	80
MOO 113		13-T40NR-6W	1168	477	AMC 247829	81
MOO 114		13-T40N-R6W	1168	479	AMC 247830	82
MOO 117		12-T40N-R6W	1168	485	AMC 247833	83
MOO 118		12-T40N-R6W	1168	487	AMC 247834	84
MOO 119		12-T40N-R6W	1168	489	AMC 247835	85
MOO 146		12-T40N-R6W	1168	503	AMC 247842	86
MOO 147		12-T40N-R6W	1168	505	AMC 247843	87
MOO 148		12-T40N-R6W	1168	507	AMC 247844	88
MOO 149		12-T40N-R6W	1168	509	AMC 247845	89
MOO 150		7,12-T40NR-6W	1168	511	AMC 247846	90

B. Claims Held by Others

SHINE 1	1-T41N-R6W	2287	415	AMC 328027	91
SHINE 2	1-T41N-R6W	2287	417	AMC 328028	92
SHINE 3	1-T41N-R6W	2287	418	AMC 328029	93
SHINE 4	1-T41N-R6W	2287	419	AMC 328030	94
SHINE 5	1-T41N-R6W	2287	420	AMC 328031	95
SHINE 6	1-T41N-R6W	2287	421	AMC 328032	96
SHINE 7	1-T411-R6W	2287	422	AMC 328033	97
C 7	18-36N-9W	2010073104		AMC 403520	98
C 8	18-36N-9W	2010073105		AMC 403521	99
C 9	18-36N-9W	2010073106		AMC 403522	100
C 10	18-36N-9W	2010073107		AMC 403523	101
C 11	18-36N-9W	2010073108		AMC 403524	102
C 12	18-36N-9W	2010073109		AMC 403525	103

RECEIVED
BLM ARIZONA STATE OFFICE
2012 AUG 30 P 12:35

<u>Claim Name</u>	<u>Location</u>		<u>Recorded</u>		<u>BLM Serial No</u>	<u>Claim Counter</u>
	<u>¼ S</u>	<u>Sec-Twp-Rng</u>	<u>Book</u>	<u>Page</u>		
Pocket 11		5-39N-8W		20100069107	AMC 402720	104
Pocket 12		5-39N-8W		20100069108	AMC 402721	105
Pocket 13		4,5-36N-8W		2010069109	AMC 402722	106
Pocket 14		4,5-39N-8W		2010069110	AMC 402723	107 107
Pocket 15		5,8-39N-8W		2010069111	AMC 402724	108
Pocket 16		8-39N-8W		2010069112	AMC 402725	109
Pocket 17		8-39N-8W		2010069113	AMC 402726	110
Pocket 18		8-39N-8W		2010069114	AMC 402727	111
WU 3		8-36N-8W		2010069115	AMC 402728	112
WU 4		8-36N-8W		2010069116	AMC 402729	113

TOTAL NO. OF CLAIMS: 113

ENTERED INTO COMPUTER

RECEIVED
BLM LAND STATE OFFICE
2012 AUG 30 P 12:34
PHOENIX, ARIZONA

Do not ship liquids, blood or diagnostics in

FedEx

For FedEx Express® Shipments Only

Contents should be compatible with the container and packed securely. For

Page 1 of 2

From: (303) 628-7798
M Goble
Denison Mines (USA) Corp.
1050 17th Street Suite 950
Denver, CO 80265

Origin ID: TEXA



SHIP TO: (602) 417-9200
BLM - Arizona

BILL SENDER

1 N CENTRAL AVE
STE 800
PHOENIX, AZ 85004

Ship Date: 29AUG12
ActWgt: 0.5 LB
CAD: 1862719/INET3300

Delivery Address Bar Code



Ref # Maintenance Fees 2012
Invoice #
PO #
Dept #

PHOENIX, ARIZONA

2012 AUG 30 P 12:36


RECEIVED
BLM AZ STATE OFFICE

THU - 30 AUG A1
PRIORITY OVERNIGHT

TRK# 7988 5291 8243
0201

XH ZSYA

85004
AZ-US
PHX



insert
airbill
here

Receipt

United States Department of the Interior
 Bureau of Land Management
 LANDS/RECREATION & PLANNING
 ONE N CENTRAL AVE
 PHOENIX, AZ 85004 -2203
 Phone: 602-417-9200

Receipt

No:

2646196

Transaction #: 2726966

Date of Transaction: 08/31/2012

ENTERED INTO COMPUTER

CUSTOMER:

ENERGY FUELS RESOURCES (USA) INC
 225 UNION BLVD STE 600
 LAKEWOOD, CO 80228-1826 US

LINE #	QTY	DESCRIPTION	REMARKS	UNIT PRICE	TOTAL
1	1.00	LOCATABLE MINERALS / MINING CLAIMS-NOT NEW-UNADJUD, ONE AUTH NO. ONLY / MINING CLAIM MONEY RECEIVED CASES: AMC22633/\$18200.00	MAINT FEE PYMNT (413) 2013 130	- n/a -	18200.00
TOTAL:					\$18,200.00

PAYMENT INFORMATION					
1	AMOUNT:	18200.00		POSTMARKED:	N/A
	TYPE:	CHECK		RECEIVED:	08/30/2012
	CHECK NO:	61351			
	NAME:	DENISON MINES (USA) CORP 1050 17TH ST SUITE 950 DENVER CO 80265 US			

REMARKS

This receipt was generated by the automated BLM Collections and Billing System and is a paper representation of a portion of the official electronic record contained therein. ^{Lead} AMC #15 (25)

AMC 22630

AMC 363457

173593

331694

244380

254492

96296

247797

101298

328027

151806

403520

153075

402720

155773

161263

164727

185458



Denison Mines (USA) Corp.
1050 17th Street, Suite 950
Denver, CO 80265
USA

Tel : 303 628-7798
Fax : 303 389-4125

www.denisonmines.com

August 11, 2010

Bureau of Land Management
Arizona State Office
One North Central Avenue, Suite 800
Phoenix, Arizona 85004-4427

Amc 22630
Amc 173593
Amc 244380
Amc 101298
Amc 151806
Amc 153075
Amc 363457
Amc 155773
Amc 331694
Amc 161263
Amc 164727
Amc 185458

Amc 247797

Amc 328027

Re: Maintenance Fee Payment for 2011 – 2012 Assessment Year to Hold Unpatented Mining Claims

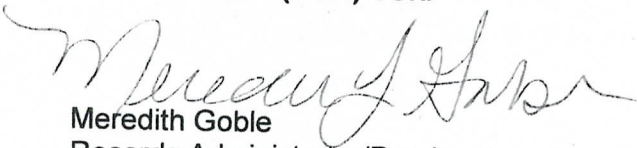
Enclosed is Denison Mines (USA) Corp's check in the total amount of \$15,960.00 for payment of annual maintenance fees for the September 1, 2011 to September 1, 2012 assessment year to hold those specific unpatented mining claims located in Arizona and which are listed on the two attached Schedules.

This payment is submitted by Denison Mines (USA) Corp. as operator for Denison Arizona Strip LLC (the owner of the claims) which owner has a mailing address of 1050 17th Street, Suite 950, Denver, Colorado, 80265.

Please return a date-stamped copy of this letter and the two Schedules for our permanent files.

Yours very truly,

DENISON MINES (USA) CORP


Meredith Goble
Records Administrator/Paralegal

Enclosures: 1 Check
2 Schedules

RECEIVED
BLM AZ STATE OFFICE
2011 AUG 17 A 8:07
PHOENIX, ARIZONA

AUG 26 2011
Cm

NO. OF CLAIMS
AMOUNT
RECEIPT NO.
INIT.

** BLM-ASO **

114
15960.00
4407030
508

SCHEDULE 1
2011-2012 Assessment Year

Denison Arizona Strip LLC

**Unpatented Mining Claims Located in
Coconino County, Arizona**

PHOENIX, ARIZONA

2011 AUG 17 A 8:07

RECEIVED
BLM AZ STATE OFFICE

<u>Claim Name</u>	<u>Location</u>		<u>Recorded</u>		<u>BLM Serial No</u>	<u>Claim</u>
	<u>¼ Sec</u>	<u>Sec-Twp-Rng</u>	<u>Book</u>	<u>Page</u>		<u>Counter</u>
CANYON 64	NE	19-29N-3E	673	573	AMC 22633	1
CANYON 65	NW	20-29N-3E				
	E2	19-29N-3E	673	575	AMC 22634	2
	W2	20-29N-3E				
CANYON 66	SE	19-29N-3E	673	577	AMC 22635	3 ✓
	SW	20-29N-3E				
CANYON 74	NW	20-29N-3E	673	593	AMC 22643	4
CANYON 75	W2	20-29N-3E	673	595	AMC 22644	5
CANYON 76	SW	20-29N-3E	673	597	AMC 22645	6 ✓
CANYON 84	N2	20-29N-3E	673	613	AMC 22653	7
CANYON 85	ALL	20-29N-3E	673	615	AMC 22654	8
CANYON 86	S2	20-29N-3E	673	617	AMC 22655	9 ✓
OTTO 10		13-28N-5E	889	363	AMC 173979	10 ✓
OTTO 25		11-28N-5E	889	393	AMC 173994	11 ✓
OTTO 27		11-28N-5E	889	397	AMC 173996	12 ✓
OTTO 41		13-28N-5E	889	425	AMC 174101 174010	13 ✓
OTTO 47		13-28N-5E	1052	270	AMC 244381	14
OTTO 48		13-28N-5E	1052	272	AMC 244382	15 ✓
OTTO 50		13,18-28N-5E	1052	276	AMC 244384	16
OTTO 51		13,18-28N-5E	1052	278	AMC 244385	17 ✓

TOTAL NO. OF CLAIMS: 17

17

SCHEDULE 2
2011-2012 Assessment Year

Denison Arizona Strip LLC

**Unpatented Mining Claims Located in
Mohave County, Arizona**

A. Claims held by Denison as Claimant

Claim Name	Location		Recorded		BLM Serial No	Claim Counter
	<u>1/4 S</u>	<u>Sec-Twp-Rng</u>	<u>Book</u>	<u>Page</u>		
SIN 1279	NE	22-36N-5W	601	479	AMC 96321	1
	NW	23-36N-5W				
SIN 1280	NE	22-36N-5W	601	481	AMC 96322	2
	NW	23-36N-5W				
SIN 1281	E2	22-36N-5W	601	483	AMC 96323	3
	W2	23-36N-5W				
SIN 1282	SE	22-36N-5W	601	485	AMC 96324	4
	SW	23-36N-5W				
SIN 1283	SE	22-36N-5W	601	487	AMC 96325	5 ✓
	SW	23-36N-5W				
SIN 1305	NW	23-36N-5W	601	531	AMC 96347	6
SIN 1306	NW	23-36N-5W	601	533	AMC 96348	7
SIN 1307	W2	23-36N-5W	601	535	AMC 96349	8
SIN 1308	SW	23-36N-5W	601	537	AMC 96350	9
SIN 1309	SW	23-36N-5W	601	539	AMC 96351	10 ✓
KANAB 36	SW	17-38N-3W	620	747	AMC 101333	11 ✓
	NW	20-38N-3W	Amended 1126	619		
KANAB 71	SW	17-38N-3W	620	780	AMC 101366	12
KANAB 72	S2	17-38N-3W	620	781	AMC 101367	13
KANAB 73	SW	17-38N-3W	620	782	AMC 101368	14
KANAB 74	S2	17-38N-3W	620	783	AMC 101369	15
KANAB 75	SW	17-38N-3W	620	784	AMC 101370	16
KANAB 76	S2	17-38N-3W	620	785	AMC 101371	17 ✓
PINYON 593	SE	17-36N-4W	777	184	AMC 151888	18
PINYON 594	SE	17-36N-4W	777	187	AMC 151889	19
PINYON 595	SE	20-36N-4W	777	190	AMC 151890	20
	SW	21-36N-4W				
PINYON 596	SE	20-36N-4W	777	193	AMC 151891	21
	SW	21-36N-4W				
PINYON 597	SE	20-36N-4W	777	196	AMC 151892	22 ✓
	SW	21-36N-4W				

PHOENIX, ARIZONA

2011 AUG 17 A 8:07

RECEIVED
BLM AZ STATE OFFICE

02

Claim Name	Location		Recorded		BLM Serial No	Claim Counter
	<u>1/4 S</u>	<u>Sec-Twp-Rng</u>	<u>Book</u>	<u>Page</u>		
PINYON 637	N2	21-36N-4W	780	487	AMC 153240	23
PINYON 638	ALL	21-36N-4W	780	490	AMC 153241	24
PINYON 639	S2	21-36N-4W	780	493	AMC 153242	25
PINYON 640	S2	21-36N-4W	780	496	AMC 153243	26
PINYON 641	S2	21-36N-4W	780	499	AMC 153244	27 ✓
EZ 1		2-37N-R6W	5232	828	AMC 363457	28
EZ 2		11-37N-R6W	1244	708	AMC 155774	29
EZ 3		2-T37N-R6W	774	477	AMC 155775	30
		Amended 4101		274		
EZ 4		11-T37N-R6W	774	479	AMC 155776	31 ✓
EZ 7		2-T37N-R6W	774	485	AMC 155779	32 ✓
EZ 9		2-T37N-R6W	774	489	AMC 155781	33 ✓
EZ 11		2-T37N-R6W	774	493	AMC 155783	34 ✓
EZ 13		2-T37N-R6W	774	497	AMC 155785	35 ✓
EZ 20		2-T37N-R6W	774	511	AMC 155792	36 ✓
EZ 30		11-T37N-R6W	5232	832	AMC 363458	37
EZ 32		11-T37N-R6W	5232	834	AMC 363459	38
EZ 34		11-T37N-R6W	5232	836	AMC 363460	39
EZ 36		11,12-T37N-R6W	5232	838	AMC 363461	40 ✓
EZ 103		3-T37N-R6W	774	549	AMC 155811	41 ✓
EZ 105		3-T37N-R6W	774	553	AMC 155813	42 ✓
EZ 106		10-T37N-R6W	5232	830	AMC 363462	43 ✓
EZ 107		3-T37N-R6W	774	557	AMC 155815	44 ✓
EZ 109		3-T37N-R6W	774	561	AMC 155817	45 ✓
EZ 111		3-T37N-R6W	774	565	AMC 155819	46 ✓
		Amended 4101		268		
EZ 116		10-T37N-R6W	774	575	AMC 155824	47 ✓
EZ 118		10-T37N-R6W	774	579	AMC 155826	48 ✓
EZ 206		35-T38N-R6W	774	631	AMC 155852	49 ✓
EZ 208		35-T38N-R6W	2471	830	AMC 331694	50 ✓
EZ 219		2-T37N-R6W	774	657	AMC 155855	51 ✓
EZ 232		2-T37N-R6W	774	683	AMC 155878	52 ✓
EZ 234		2-T37N-R6W	774	687	AMC 155880	53 ✓
EZ 241		2-T37N-R6W	774	701	AMC 155887	54
EZ 242		2-T37N-R6W	774	703	AMC 155888	55 ✓
EZ 1090		12-T37N-R6W	5232	840	AMC 363463	56 ✓
DB 1		25-T38N-R6W	798	782	AMC 161279	57 ✓
		Amended 4101		259		
DB 3		25-T38N-R6W	798	786	AMC 161281	58 ✓
		Amended 4101		262		
JOHN 2		1-T37N-R7W	805	989	AMC 164728	59 ✓
JOHN 4		1-T37N-R7W	805	993	AMC 164730	60 ✓
JOHN 6		1-T37N-R7W	805	997	AMC 164732	61 ✓
CLH 7		34-T38N-R7W	872	612	AMC 185468	62 ✓
CLH 9		34-T38N-R7W	872	616	AMC 185470	63 ✓
CLH 11		34-T38N-R7W	872	620	AMC 185472	64 ✓
LGH 338		24-T37N-R7W	1217	919	AMC 254975	65 ✓

42

Claim Name	Location		Recorded		BLM Serial No	Claim Counter
	<u>¼ S</u>	<u>Sec-Twp-Rng</u>	<u>Book</u>	<u>Page</u>		
LGH 340		24-T37N-R7W	1217	923	AMC 254977	66✓
LGH 342		24-T37N-R7W	1217	927	AMC 254979	67✓
MOO 46		24-T40N-R6W	1168	417	AMC 247799	68✓
MOO 47		24-T40N-R6W	1168	419	AMC 247800	69✓
MOO 57		24-T40N-R6W	1168	439	AMC 247810	70
MOO 58		24-T40N-R6W	1168	441	AMC 247811	71
MOO 59		13,24-T40N-R6W	1168	443	AMC 247812	72
MOO 60		13,24-T40N-R6W	1168	445	AMC 247813	73
MOO 61		13,24-T60N-T6W	1168	447	AMC 247814	74
MOO 62		13,24-T40N-R6W	1168	449	AMC 247815	75
MOO 63		13,24-T40N-R6W	1168	415	AMC 247816	76✓
MOO 85		13-T40N-R6W	1168	461	AMC 247821	77
MOO 86		13-T40N-R6W	1168	463	AMC 247822	78
MOO 87		13-T40N-R6W	1168	465	AMC 247823	79
MOO 88		13-T40N-R6W	1168	467	AMC 247824	80✓
MOO 113		13-T40NR-6W	1168	477	AMC 247829	81
MOO 114		13-T40N-R6W	1168	479	AMC 247830	82✓
MOO 117		12-T40N-R6W	1168	485	AMC 247833	83
MOO 118		12-T40N-R6W	1168	487	AMC 247834	84
MOO 119		12-T40N-R6W	1168	489	AMC 247835	85✓
MOO 146		12-T40N-R6W	1168	503	AMC 247842	86
MOO 147		12-T40N-R6W	1168	505	AMC 247843	87
MOO 148		12-T40N-R6W	1168	507	AMC 247844	88
MOO 149		12-T40N-R6W	1168	509	AMC 247845	89
MOO 150		7,12-T40NR-6W	1168	511	AMC 247846	90✓

B. Claims Held by Others


SHINE 1	1-T41N-R6W	2287	415	AMC 328027	91
SHINE 2	1-T41N-R6W	2287	417	AMC 328028	92
SHINE 3	1-T41N-R6W	2287	418	AMC 328029	93
SHINE 4	1-T41N-R6W	2287	419	AMC 328030	94
SHINE 5	1-T41N-R6W	2287	420	AMC 328031	95
SHINE 6	1-T41N-R6W	2287	421	AMC 328032	96
SHINE 7	1-T41N-R6W	2287	422	AMC 328033	97✓

TOTAL NO. OF CLAIMS: 97

RECEIVED
BLM AZ STATE OFFICE
2011 AUG 17 A 8:07
BLM, ARIZONA

38

CERTIFIED MAIL™



7008 1830 0001 5251 8904



**DENISON
MINES**



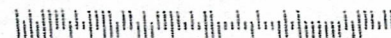
1050 17th St., Suite 950
Denver, CO 80265

Bureau of Land Management
Arizona State Office
One North Central Avenue
Phoenix, AZ 85004-4427



RECEIVED
BLM AZ STATE OFFICE
2011 AUG 16 P 1:51
PHOENIX, ARIZONA

PHOENIX MPA R50
SAT 13 AUG 2011 AM



United States Department of the Interior
Bureau of Land Management
LANDS/RECREATION & PLANNING
ONE N CENTRAL AVE
PHOENIX, AZ 85004 -2203
Phone: 602-417-9200

Receipt

No: 2407050

Transaction #: 2482328

Date of Transaction: 08/17/2011

CUSTOMER:

DENISON MINES (USA) CORP.
1050 17TH ST STE 950
DENVER, CO 80265-2008 US

LINE #	QTY	DESCRIPTION	REMARKS	UNIT PRICE	TOTAL
1	1.00	LOCATABLE MINERALS / MINING CLAIMS-NOT NEW-UNADJUD, ONE AUTH NO. ONLY / MINING CLAIM MONEY RECEIVED CASES: AMC22633/\$15960.00	MAINT-114	- n/a -	15960.00
TOTAL:					\$15,960.00

PAYMENT INFORMATION					
1	AMOUNT:	15960.00		POSTMARKED:	08/11/2011
	TYPE:	CHECK		RECEIVED:	08/17/2011
	CHECK NO:	53456			
	NAME:	DENISON MINES USA CORP 1050 17TH ST STE 950 DENVER CO 80265-2008 US			

REMARKS

This receipt was generated by the automated BLM Collections and Billing System and is a paper representation of a portion of the official electronic record contained therein.

Receipt 2187419

Am C 22630
173593
244380
96296
101298
151806
153075
363457
155773
161263
331694
164727
185458
254492
247797
328027

Index W/O Legal



DEPARTMENT OF THE INTERIOR
BUREAU OF LAND MANAGEMENT
MINING CLAIMS
MC Customer Information - With OUT Legal Description
ACTIVE CLAIMS

Run Date: 08/30/2010 05:18 PM

Page 2 of 2

Serial No	Claim Name/Number	County	Disposition	Int Rel
AMC155865	EZ 219	MOHAVE	ACTIVE	CLAIMANT
AMC155878	EZ 232	MOHAVE	ACTIVE	CLAIMANT
AMC155880	EZ 234	MOHAVE	ACTIVE	CLAIMANT
AMC155887	EZ 241	MOHAVE	ACTIVE	CLAIMANT
AMC155888	EZ 242	MOHAVE	ACTIVE	CLAIMANT
AMC161279	DB #1	MOHAVE	ACTIVE	CLAIMANT
AMC161281	DB #3	MOHAVE	ACTIVE	CLAIMANT
AMC164728	JOHN 2	MOHAVE	ACTIVE	CLAIMANT
AMC164730	JOHN 4	MOHAVE	ACTIVE	CLAIMANT
AMC164732	JOHN 6	MOHAVE	ACTIVE	CLAIMANT
AMC173979	OTTO 10	COCONINO	ACTIVE	CLAIMANT
AMC173994	OTTO 25	COCONINO	ACTIVE	CLAIMANT
AMC173996	OTTO 27	COCONINO	ACTIVE	CLAIMANT
AMC174010	OTTO 41	COCONINO	ACTIVE	CLAIMANT
AMC185468	CLH #7	MOHAVE	ACTIVE	CLAIMANT
AMC185470	CLH #9	MOHAVE	ACTIVE	CLAIMANT
AMC185472	CLH #11	MOHAVE	ACTIVE	CLAIMANT
AMC244381	OTTO 47	COCONINO	ACTIVE	CLAIMANT
AMC244382	OTTO 48	COCONINO	ACTIVE	CLAIMANT
AMC244384	OTTO 50	COCONINO	ACTIVE	CLAIMANT
AMC244385	OTTO 51	COCONINO	ACTIVE	CLAIMANT
AMC247799	MOO 46	MOHAVE	ACTIVE	CLAIMANT
AMC247800	MOO 47	MOHAVE	ACTIVE	CLAIMANT
AMC247810	MOO 57	MOHAVE	ACTIVE	CLAIMANT
AMC247811	MOO 58	MOHAVE	ACTIVE	CLAIMANT
AMC247812	MOO 59	MOHAVE	ACTIVE	CLAIMANT
AMC247813	MOO 60	MOHAVE	ACTIVE	CLAIMANT
AMC247814	MOO 61	MOHAVE	ACTIVE	CLAIMANT
AMC247815	MOO 62	MOHAVE	ACTIVE	CLAIMANT
AMC247816	MOO 63	MOHAVE	ACTIVE	CLAIMANT
AMC247821	MOO 85	MOHAVE	ACTIVE	CLAIMANT
AMC247822	MOO 86	MOHAVE	ACTIVE	CLAIMANT
AMC247823	MOO 87	MOHAVE	ACTIVE	CLAIMANT
AMC247824	MOO 88	MOHAVE	ACTIVE	CLAIMANT
AMC247829	MOO 113	MOHAVE	ACTIVE	CLAIMANT
AMC247830	MOO 114	MOHAVE	ACTIVE	CLAIMANT
AMC247833	MOO 117	MOHAVE	ACTIVE	CLAIMANT
AMC247834	MOO 118	MOHAVE	ACTIVE	CLAIMANT
AMC247835	MOO 119	MOHAVE	ACTIVE	CLAIMANT
AMC247842	MOO 146	MOHAVE	ACTIVE	CLAIMANT
AMC247843	MOO 147	MOHAVE	ACTIVE	CLAIMANT
AMC247844	MOO 148	MOHAVE	ACTIVE	CLAIMANT
AMC247845	MOO 149	MOHAVE	ACTIVE	CLAIMANT
AMC247846	MOO 150	MOHAVE	ACTIVE	CLAIMANT
AMC254975	LGH 338	MOHAVE	ACTIVE	CLAIMANT
AMC254977	LGH 340	MOHAVE	ACTIVE	CLAIMANT
AMC254979	LGH 342	MOHAVE	ACTIVE	CLAIMANT
AMC331694	EZ 208	MOHAVE	ACTIVE	CLAIMANT
AMC363457	EZ #1	MOHAVE	ACTIVE	CLAIMANT
AMC363458	EZ #30	MOHAVE	ACTIVE	CLAIMANT
AMC363459	EZ #32	MOHAVE	ACTIVE	CLAIMANT
AMC363460	EZ #34	MOHAVE	ACTIVE	CLAIMANT
AMC363461	EZ #36	MOHAVE	ACTIVE	CLAIMANT
AMC363462	EZ #106	MOHAVE	ACTIVE	CLAIMANT
AMC363463	EZ #1090	MOHAVE	ACTIVE	CLAIMANT

NO WARRANTY IS MADE BY BLM FOR USE OF THE DATA
FOR PURPOSES NOT INTENDED BY BLM.



Denison Mines (USA) Corp.
1050 17th Street, Suite 950
Denver, CO 80265
USA

Tel : 303 628-7798
Fax : 303 389-4125

www.denisonmines.com

August 3, 2010

Bureau of Land Management
Arizona State Office
One North Central Avenue, Suite 800
Phoenix, Arizona 85004-4427

Re: Maintenance Fee Payment for 2010 – 2011 Assessment Year to Hold Unpatented Mining Claims

Enclosed is Denison Mines (USA) Corp's check in the total amount of \$15,960.00 for payment of annual maintenance fees for the September 1, 2010 to September 1, 2011 assessment year to hold those specific unpatented mining claims located in Arizona and which are listed on the two attached Schedules.

This payment is submitted by Denison Mines (USA) Corp. as operator for Denison Arizona Strip LLC (the owner of the claims) which owner has a mailing address of 1050 17th Street, Suite 950, Denver, Colorado, 80265.

Please return a date-stamped copy of this letter and the two Schedules for our permanent files.

Yours very truly,

DENISON MINES (USA) CORP


Meredith Goble
Records Administrator/Paralegal

ENTERED INTO COMPUTER

AUG 30 2010

PHOENIX, ARIZONA

2010 AUG 10 A 8:16

**RECEIVED
BLM AZ STATE OFFICE**

Enclosures: 1 Check
2 Schedules

NO. OF CLAIMS
AMOUNT
RECEIPT NO.
INIT.

**** BLM-ASO ****

114
159160
287419
SP28

SCHEDULE 1
2010-2011 Assessment Year

Denison Arizona Strip LLC

**Unpatented Mining Claims Located in
Coconino County, Arizona**

<u>Claim Name</u>	<u>Location</u>		<u>Recorded</u>		<u>BLM Serial No</u>	<u>Claim Counter</u>
	<u>¼ Sec</u>	<u>Sec-Twp-Rng</u>	<u>Book</u>	<u>Page</u>		
CANYON 64	NE	19-29N-3E	673	573	AMC 22633	1
	NW	20-29N-3E				
CANYON 65	E2	19-29N-3E	673	575	AMC 22634	2
	W2	20-29N-3E				
CANYON 66	SE	19-29N-3E	673	577	AMC 22635	3
	SW	20-29N-3E				
CANYON 74	NW	20-29N-3E	673	593	AMC 22643	4
CANYON 75	W2	20-29N-3E	673	595	AMC 22644	5
CANYON 76	SW	20-29N-3E	673	597	AMC 22645	6
CANYON 84	N2	20-29N-3E	673	613	AMC 22653	7
CANYON 85	ALL	20-29N-3E	673	615	AMC 22654	8
CANYON 86	S2	20-29N-3E	673	617	AMC 22655	9
OTTO 10		13-28N-5E	889	363	AMC 173979	10
OTTO 25		11-28			AMC 173994	11
OTTO 27		11-28			AMC 173996	12
OTTO 41		13-28			AMC 174101	13
OTTO 47		13-28			AMC 244381	14
OTTO 48		13-28			AMC 244382	15
OTTO 50		13,18			AMC 244384	
OTTO 51		13,18			AMC 244385	
TOTAL NO. OF CLAIMS: 17						

*I changed
this AMC #
to 174010*

RECEIVED
BLM AZ STATE OFFICE
2010 AUG 10 A 8:16
COCONINO, ARIZONA

SCHEDULE 2
2010-2011 Assessment Year

Denison Arizona Strip LLC

**Unpatented Mining Claims Located in
Mohave County, Arizona**

A. Claims held by Denison as Claimant

RECEIVED
BLM AZ STATE OFFICE
2010 AUG 10 A 8:17
PHOENIX, ARIZONA

<u>Claim Name</u>	<u>Location</u>		<u>Recorded</u>		<u>BLM Serial No</u>	<u>Claim Counter</u>
	<u>¼ S</u>	<u>Sec-Twp-Rng</u>	<u>Book</u>	<u>Page</u>		
SIN 1279	NE	22-36N-5W	601	479	AMC 96321	1
	NW	23-36N-5W				
SIN 1280	NE	22-36N-5W	601	481	AMC 96322	2
	NW	23-36N-5W				
SIN 1281	E2	22-36N-5W	601	483	AMC 96323	3
	W2	23-36N-5W				
SIN 1282	SE	22-36N-5W	601	485	AMC 96324	4
	SW	23-36N-5W				
SIN 1283	SE	22-36N-5W	601	487	AMC 96325	5
	SW	23-36N-5W				
SIN 1305	NW	23-36N-5W	601	531	AMC 96347	6
SIN 1306	NW	23-36N-5W	601	533	AMC 96348	7
SIN 1307	W2	23-36N-5W	601	535	AMC 96349	8
SIN 1308	SW	23-36N-5W	601	537	AMC 96350	9
SIN 1309	SW	23-36N-5W	601	539	AMC 96351	10
KANAB 36	SW	17-38N-3W	620	747	AMC 101333	11
	NW	20-38N-3W	Amended 1126	619		
KANAB 71	SW	17-38N-3W	620	780	AMC 101366	12
KANAB 72	S2	17-38N-3W	620	781	AMC 101367	13
KANAB 73	SW	17-38N-3W	620	782	AMC 101368	14
KANAB 74	S2	17-38N-3W	620	783	AMC 101369	15
KANAB 75	SW	17-38N-3W	620	784	AMC 101370	16
KANAB 76	S2	17-38N-3W	620	785	AMC 101371	17
PINYON 593	SE	17-36N-4W	777	184	AMC 151888	18
PINYON 594	SE	17-36N-4W	777	187	AMC 151889	19
PINYON 595	SE	20-36N-4W	777	190	AMC 151890	20
	SW	21-36N-4W				
PINYON 596	SE	20-36N-4W	777	193	AMC 151891	21
	SW	21-36N-4W				
PINYON 597	SE	20-36N-4W	777	196	AMC 151892	22
	SW	21-36N-4W				

22

Claim Name	Location		Recorded		BLM Serial No	Claim Counter
	¼ S	Sec-Twp-Rng	Book	Page		
PINYON 637	N2	21-36N-4W	780	487	AMC 153240	23
PINYON 638	ALL	21-36N-4W	780	490	AMC 153241	24
PINYON 639	S2	21-36N-4W	780	493	AMC 153242	25
PINYON 640	S2	21-36N-4W	780	496	AMC 153243	26
PINYON 641	S2	21-36N-4W	780	499	AMC 153244	27
EZ 1		2-37N-R6W	5232	828	AMC 363457	28
EZ 2		11-37N-R6W	1244	708	AMC 155774	29
EZ 3		2-T37N-R6W	774	477	AMC 155775	30
		Amended 4101		274		
EZ 4		11-T37N-R6W	774	479	AMC155776	31
EZ 7		2-T37N-R6W	774	485	AMC 155779	32
EZ 9		2-T37N-R6W	774	489	AMC 155781	33
EZ 11		2-T37N-R6W	774	493	AMC 155783	34
EZ 13		2-T37N-R6W	774	497	AMC 155785	35
EZ 20		2-T37N-R6W	774	511	AMC 155792	36
EZ 30		11-T37N-R6W	5232	832	AMC 363458	37
EZ 32		11-T37N-R6W	5232	834	AMC 363459	38
EZ 34		11-T37N-R6W	5232	836	AMC 363460	39
EZ 36		11,12-T37N-R6W	5232	838	AMC 363461	40
EZ 103		3-T37N-R6W	774	549	AMC 155811	41
EZ 105		3-T37N-R6W	774	553	AMC 155813	42
EZ 106		10-T37N-R6W	5232	830	AMC 363462	43
EZ 107		3-T37N-R6W	774	557	AMC 155815	44
EZ 109		3-T37N-R6W	774	561	AMC 155817	45
EZ 111		3-T37N-R6W	774	565	AMC 155819	46
		Amended 4101		268		
EZ 116		10-T37N-R6W	774	575	AMC 155824	47
EZ 118		10-T37N-R6W	774	579	AMC 155826	48
EZ 206		35-T38N-R6W	774	631	AMC 155852	49
EZ 208		35-T38N-R6W	2471	830	AMC 331694	50
EZ 219		2-T37N-R6W	774	657	AMC 155865	51
EZ 232		2-T37N-R6W	774	683	AMC 155878	52
EZ 234		2-T37N-R6W	774	687	AMC 155880	53
EZ 241		2-T37N-R6W	774	701	AMC 155887	54
EZ 242		2-T37N-R6W	774	703	AMC 155888	55
EZ 1090		12-T37N-R6W	5232	840	AMC 363463	56
DB 1		25-T38N-R6W	798	782	AMC 161279	57
		Amended 4101		259		
DB 3		25-T38N-R6W	798	786	AMC 161281	58
		Amended 4101		262		
JOHN 2		1-T37N-R7W	805	989	AMC 164728	59
JOHN 4		1-T37N-R7W	805	993	AMC 164730	60
JOHN 6		1-T37N-R7W	805	997	AMC 164732	61
CLH 7		34-T38N-R7W	872	612	AMC 185468	62
CLH 9		34-T38N-R7W	872	616	AMC 185470	63
CLH 11		34-T38N-R7W	872	620	AMC 185472	64
LGH 338		24-T37N-R7W	1217	919	AMC 254975	65

RECEIVED
BLM AZ STATE OFFICE

43

<u>Claim Name</u>	<u>Location</u>		<u>Recorded</u>		<u>BLM Serial No</u>	<u>Claim Counter</u>
	<u>¼ S</u>	<u>Sec-Twp-Rng</u>	<u>Book</u>	<u>Page</u>		
LGH 340		24-T37N-R7W	1217	923	AMC 254977	66
LGH 342		24-T37N-R7W	1217	927	AMC 254979	67
MOO 46		24-T40N-R6W	1168	417	AMC 247799	68
MOO 47		24-T40N-R6W	1168	419	AMC 247800	69
MOO 57		24-T40N-R6W	1168	439	AMC 247810	70
MOO 58		24-T40N-R6W	1168	441	AMC 247811	71
MOO 59		13,24-T40N-R6W	1168	443	AMC 247812	72
MOO 60		13,24-T40N-R6W	1168	445	AMC 247813	73
MOO 61		13,24-T60N-T6W	1168	447	AMC 247814	74
MOO 62		13,24-T40N-R6W	1168	449	AMC 247815	75
MOO 63		13,24-T40N-R6W	1168	415	AMC 247816	76
MOO 85		13-T40N-R6W	1168	461	AMC 247821	77
MOO 86		13-T40N-R6W	1168	463	AMC 247822	78
MOO 87		13-T40N-R6W	1168	465	AMC 247823	79
MOO 88		13-T40N-R6W	1168	467	AMC 247824	80
MOO 113		13-T40NR-6W	1168	477	AMC 247829	81
MOO 114		13-T40N-R6W	1168	479	AMC 247830	82
MOO 117		12-T40N-R6W	1168	485	AMC 247833	83
MOO 118		12-T40N-R6W	1168	487	AMC 247834	84
MOO 119		12-T40N-R6W	1168	489	AMC 247835	85
MOO 146		12-T40N-R6W	1168	503	AMC 247842	86
MOO 147		12-T40N-R6W	1168	505	AMC 247843	87
MOO 148		12-T40N-R6W	1168	507	AMC 247844	88
MOO 149		12-T40N-R6W	1168	509	AMC 247845	89
MOO 150		7,12-T40NR-6W	1168	511	AMC 247846	90

B. Claims Held by Others

SHINE 1	1-T41N-R6W	2287	415	AMC 328027	91
SHINE 2	1-T41N-R6W	2287	417	AMC 328028	92
SHINE 3	1-T41N-R6W	2287	418	AMC 328029	93
SHINE 4	1-T41N-R6W	2287	419	AMC 328030	94
SHINE 5	1-T41N-R6W	2287	420	AMC 328031	95
SHINE 6	1-T41N-R6W	2287	421	AMC 328032	96
SHINE 7	1-T411-R6W	2287	422	AMC 328033	97

TOTAL NO. OF CLAIMS: 97

ENTERED INTO COMPUTER
AUG 30 2010

2010 AUG 10 A 8:17
BLM AZ STATE OFFICE

RECEIVED
BLM AZ STATE OFFICE

32

United States Department of the Interior
Bureau of Land Management
LANDS/RECREATION & PLANNING
ONE N CENTRAL AVE
PHOENIX, AZ 85004 -2203
Phone:

Receipt

No:

2187419

Transaction #: 2257106

Date of Transaction: 08/10/2010

CUSTOMER: DENISON MINES (USA) CORP.
1050 17TH ST STE 950
DENVER, CO 80265-2008 US

ENTERED INTO COMPUTER
AUG 30 2010

LINE #	QTY	DESCRIPTION	REMARKS	UNIT PRICE	TOTAL
1	1.00	LOCATABLE MINERALS / MINING CLAIMS-NOT NEW-UNADJUD, ONE AUTH NO. ONLY / MINING CLAIM MONEY RECEIVED CASES: AMC22633/\$15960.00	MAINT 2011-114	- n/a -	15960.00
TOTAL:					\$15,960.00

PAYMENT INFORMATION					
1	AMOUNT:	15960.00		POSTMARKED:	08/03/2010
	TYPE:	CHECK		RECEIVED:	08/10/2010
	CHECK NO:	46298			
	NAME:	DENISON MINES CORP 1050 17TH ST STE 950 DENVER CO 80265-2008 US			

REMARKS

This receipt was generated by the automated BLM Collections and Billing System and is a paper representation of a portion of the official electronic record contained therein.



Denison Mines (USA) Corp.
1050 17th Street, Suite 950
Denver, CO 80265
USA

Tel : 303 628-7798
Fax : 303 389-4125

www.denisonmines.com

AMC 96296
101298
151806
164727
153075
155773
185458
363457
161192
254492
247797
328027

August 6, 2009

Bureau of Land Management
Arizona State Office
222 North Central Avenue
Phoenix, Arizona 85004-2203

Re: Maintenance Fee Payment for 2009 – 2010 Assessment Year to Hold Unpatented Mining Claims

Enclosed is Denison Mines (USA) Corp's check in the total amount of \$15,960.00 for payment of annual maintenance fees for the September 1, 2009 to September 1, 2010 assessment year to hold those specific unpatented mining claims located in Arizona and which are listed on the two attached Schedules.

This payment is submitted by Denison Mines (USA) Corp. as operator for Denison Arizona Strip LLC (the owner of the claims) which owner has a mailing address of 1050 17th Street, Suite 950, Denver, Colorado, 80265.

Please return a date-stamped copy of this letter and the two Schedules for our permanent files.

Yours very truly,

DENISON MINES (USA) CORP

Terry V. Wetz
Director Project Development

Enclosures: 1 Check
2 Schedules

RECEIVED
BLM AZ STATE OFFICE
2009 AUG 25 A 8:21
PHOENIX, ARIZONA



22630
173593
244380

SCHEDULE 1
2009-2010 Assessment Year

Denison Arizona Strip LLC

Unpatented Mining Claims Located in
Coconino County, Arizona

RECEIVED
BLM AZOTIS OFFICE
2009 AUG 25 A 8:21
PHOENIX, ARIZONA

Claim Name	Location		Recorded		BLM Serial No	Claim Counter
	¼ Sec	Sec-Twp-Rng	Book	Page		
CANYON 64	NE	19-29N-3E	673	573	AMC 22633	1
	NW	20-29N-3E				
CANYON 65	E2	19-29N-3E	673	575	AMC 22634	2
	W2	20-29N-3E				
CANYON 66	SE	19-29N-3E	673	577	AMC 22635	3
	SW	20-29N-3E				
CANYON 74	NW	20-29N-3E	673	593	AMC 22643	4
CANYON 75	W2	20-29N-3E	673	595	AMC 22644	5
CANYON 76	SW	20-29N-3E	673	597	AMC 22645	6
CANYON 84	N2	20-29N-3E	673	613	AMC 22653	7
CANYON 85	ALL	20-29N-3E	673	615	AMC 22654	8
CANYON 86	S2	20-29N-3E	673	617	AMC 22655	9
OTTO 10		13-28N-5E	889	363	AMC 173979	10
OTTO 25		11-28N-5E	889	393	AMC 173994	11
OTTO 27		11-28N-5E	889	397	AMC 173996	12
OTTO 41		13-28N-5E	889	425	AMC 174101	13
OTTO 47		13-28N-5E	1052	270	AMC 244381	14
OTTO 48		13-28N-5E	1052	272	AMC 244382	15
OTTO 50		13,18-28N-5E	1052	276	AMC 244384	16
OTTO 51		13,18-28N-5E	1052	278	AMC 244385	17

TOTAL NO. OF CLAIMS: 17



Denison Mines (USA) Corp.
1050 17th Street, Suite 950
Denver, CO 80265
USA

Tel : 303 628-7798
Fax : 303 389-4125

www.denisonmines.com

AMC 962
1012
15180
16472
15307
15577
185458
36345
161192
25449
24779
32802

August 6, 2009

Bureau of Land Management
Arizona State Office
222 North Central Avenue
Phoenix, Arizona 85004-2203

Re: Maintenance Fee Payment for 2009 – 2010 Assessment Year to Hold Unpatented Mining Claims

Enclosed is Denison Mines (USA) Corp's check in the total amount of \$15,960.00 for payment of annual maintenance fees for the September 1, 2009 to September 1, 2010 assessment year to hold those specific unpatented mining claims located in Arizona and which are listed on the two attached Schedules.

This payment is submitted by Denison Mines (USA) Corp. as operator for Denison Arizona Strip LLC (the owner of the claims) which owner has a mailing address of 1050 17th Street, Suite 950, Denver, Colorado, 80265.

Please return a date-stamped copy of this letter and the two Schedules for our permanent files.

Yours very truly,

DENISON MINES (USA) CORP

Terry V. Wetz
Director Project Development

Enclosures: 1 Check
2 Schedules

RECEIVED
BLM AZ STATE OFFICE
2009 AUG 25 A 8:21
PHOENIX, ARIZONA



22630
173593
244380

SCHEDULE 1
2009-2010 Assessment Year

Denison Arizona Strip LLC

Unpatented Mining Claims Located in
Coconino County, Arizona

RECEIVED
BLM ARIZONA OFFICE
2009 AUG 25 A 8:21
PHOENIX, ARIZONA

Claim Name	Location		Recorded		BLM Serial No	Claim Counter
	¼ Sec	Sec-Twp-Rng	Book	Page		
CANYON 64	NE	19-29N-3E	673	573	AMC 22633	1
	NW	20-29N-3E				
CANYON 65	E2	19-29N-3E	673	575	AMC 22634 ✓	2
	W2	20-29N-3E				
CANYON 66	SE	19-29N-3E	673	577	AMC 22635	3
	SW	20-29N-3E				
CANYON 74	NW	20-29N-3E	673	593	AMC 22643	4
CANYON 75	W2	20-29N-3E	673	595	AMC 22644 ✓	5
CANYON 76	SW	20-29N-3E	673	597	AMC 22645	6
CANYON 84	N2	20-29N-3E	673	613	AMC 22653	7
CANYON 85	ALL	20-29N-3E	673	615	AMC 22654 ✓	8
CANYON 86	S2	20-29N-3E	673	617	AMC 22655	9
OTTO 10		13-28N-5E	889	363	AMC 173979 ✓	10
OTTO 25		11-28N-5E	889	393	AMC 173994 ✓	11
OTTO 27		11-28N-5E	889	397	AMC 173996 ✓	12
OTTO 41		13-28N-5E	889	425	AMC 174101 <i>closed</i>	13
OTTO 47		13-28N-5E	1052	270	AMC 244381	14
OTTO 48		13-28N-5E	1052	272	AMC 244382 ✓	15
OTTO 50		13,18-28N-5E	1052	276	AMC 244384 ✓	16
OTTO 51		13,18-28N-5E	1052	278	AMC 244385	17

TOTAL NO. OF CLAIMS: 17

96296
101298
15-1806

SCHEDULE 2
2009-2010 Assessment Year

Denison Arizona Strip LLC

**Unpatented Mining Claims Located in
Mohave County, Arizona**

A. Claims held by Denison as Claimant

RECEIVED
BLM AZ STATE OFFICE
2009 AUG 25 A 8:21
TUCSON, ARIZONA

Claim Name	Location		Recorded		BLM Serial No	Claim
	¼ S	Sec-Twp-Rng	Book	Page		Counter
SIN 1279	NE	22-36N-5W	601	479	AMC 96321	1
	NW	23-36N-5W				
SIN 1280	NE	22-36N-5W	601	481	AMC 96322	2
	NW	23-36N-5W				
SIN 1281	E2	22-36N-5W	601	483	AMC 96323	3
	W2	23-36N-5W				
SIN 1282	SE	22-36N-5W	601	485	AMC 96324	4
	SW	23-36N-5W				
SIN 1283	SE	22-36N-5W	601	487	AMC 96325	5
	SW	23-36N-5W				
SIN 1305	NW	23-36N-5W	601	531	AMC 96347	6
SIN 1306	NW	23-36N-5W	601	533	AMC 96348	7
SIN 1307	W2	23-36N-5W	601	535	AMC 96349	8
SIN 1308	SW	23-36N-5W	601	537	AMC 96350	9
SIN 1309	SW	23-36N-5W	601	539	AMC 96351	10
KANAB 36	SW	17-38N-3W	620	747	AMC 101333	11
	NW	20-38N-3W	Amended 1126	619		
KANAB 71	SW	17-38N-3W	620	780	AMC 101366	12
KANAB 72	S2	17-38N-3W	620	781	AMC 101367	13
KANAB 73	SW	17-38N-3W	620	782	AMC 101368	14
KANAB 74	S2	17-38N-3W	620	783	AMC 101369	15
KANAB 75	SW	17-38N-3W	620	784	AMC 101370	16
KANAB 76	S2	17-38N-3W	620	785	AMC 101371	17
PINYON 593	SE	17-36N-4W	777	184	AMC 151888	18
PINYON 594	SE	17-36N-4W	777	187	AMC 151889	19
PINYON 595	SE	20-36N-4W	777	190	AMC 151890	20
	SW	21-36N-4W				
PINYON 596	SE	20-36N-4W	777	193	AMC 151891	21
	SW	21-36N-4W				
PINYON 597	SE	20-36N-4W	777	196	AMC 151892	22
	SW	21-36N-4W				

164727

153075

155773

185458

Claim Name

Location

1/4 S

Sec-Twp-Rng

Recorded

Book

Page

BLM Serial No

Claim

Counter

PINYON 637

N2

21-36N-4W

780

487

AMC 153240

23

PINYON 638

ALL

21-36N-4W

780

490

AMC 153241

24

PINYON 639

S2

21-36N-4W

780

493

AMC 153242

25

PINYON 640

S2

21-36N-4W

780

496

AMC 153243

26

PINYON 641

S2

21-36N-4W

780

499

AMC 153244

27

EZ 1

2-37N-R6W

5232

828

AMC 363457

28

EZ 2

11-37N-R6W

1244

708

AMC 155774

29

EZ 3

2-T37N-R6W

774

477

AMC 155775

30

Amended 4101

274

EZ 4

11-T37N-R6W

774

479

AMC 155776

31

EZ 7

2-T37N-R6W

774

485

AMC 155779

32

EZ 9

2-T37N-R6W

774

489

AMC 155781

33

EZ 11

2-T37N-R6W

774

493

AMC 155783

34

EZ 13

2-T37N-R6W

774

497

AMC 155785

35

EZ 20

2-T37N-R6W

774

511

AMC 155792

36

EZ 30

11-T37N-R6W

5232

832

AMC 363458

37

EZ 32

11-T37N-R6W

5232

834

AMC 363459

38

EZ 34

11-T37N-R6W

5232

836

AMC 363460

39

EZ 36

11,12-T37N-R6W

5232

838

AMC 363461

40

EZ 103

3-T37N-R6W

774

549

AMC 155811

41

EZ 105

3-T37N-R6W

774

553

AMC 155813

42

EZ 106

10-T37N-R6W

5232

830

AMC 363462

43

EZ 107

3-T37N-R6W

774

557

AMC 155815

44

EZ 109

3-T37N-R6W

774

561

AMC 155817

45

EZ 111

3-T37N-R6W

774

565

AMC 155819

46

Amended 4101

268

EZ 116

10-T37N-R6W

774

575

AMC 155824

47

EZ 118

10-T37N-R6W

774

579

AMC 155826

48

EZ 206

35-T38N-R6W

774

631

AMC 155852

49

EZ 208

35-T38N-R6W

2471

830

AMC 331694

50

EZ 219

2-T37N-R6W

774

657

AMC 155865

51

EZ 232

2-T37N-R6W

774

683

AMC 155878

52

EZ 234

2-T37N-R6W

774

687

AMC 155880

53

EZ 241

2-T37N-R6W

774

701

AMC 155887

54

EZ 242

2-T37N-R6W

774

703

AMC 155888

55

EZ 1090

12-T37N-R6W

5232

840

AMC 363463

56

DB 1

25-T38N-R6W

798

782

AMC 161279

57

Amended 4101

259

DB 3

25-T38N-R6W

798

786

AMC 161281

58

Amended 4101

262

JOHN 2

1-T37N-R7W

805

989

AMC 164728

59

JOHN 4

1-T37N-R7W

805

993

AMC 164730

60

JOHN 6

1-T37N-R7W

805

997

AMC 164732

61

CLH 7

34-T38N-R7W

872

612

AMC 185468

62

CLH 9

34-T38N-R7W

872

616

AMC 185470

63

CLH 11

34-T38N-R7W

872

620

AMC 185472

64

LGH 338

24-T37N-R7W

1217

919

AMC 254975

65

247797
328027

Claim Name	Location		Recorded		BLM Serial No	Claim Counter
	¼ S	Sec-Twp-Rng	Book	Page		
LGH 340		24-T37N-R7W	1217	923	AMC 254977 ✓	66
LGH 342		24-T37N-R7W	1217	927	AMC 254979 ✓	67
MOO 46		24-T40N-R6W	1168	417	AMC 247799 ✓	68
MOO 47		24-T40N-R6W	1168	419	AMC 247800	69
MOO 57		24-T40N-R6W	1168	439	AMC 247810	70
MOO 58		24-T40N-R6W	1168	441	AMC 247811	71
MOO 59		13,24-T40N-R6W	1168	443	AMC 247812	72
MOO 60		13,24-T40N-R6W	1168	445	AMC 247813 ✓	73
MOO 61		13,24-T60N-T6W	1168	447	AMC 247814	74
MOO 62		13,24-T40N-R6W	1168	449	AMC 247815	75
MOO 63		13,24-T40N-R6W	1168	415	AMC 247816	76
MOO 85		13-T40N-R6W	1168	461	AMC 247821	77
MOO 86		13-T40N-R6W	1168	463	AMC 247822 ✓	78
MOO 87		13-T40N-R6W	1168	465	AMC 247823 ✓	79
MOO 88		13-T40N-R6W	1168	467	AMC 247824	80
MOO 113		13-T40NR-6W	1168	477	AMC 247829	81
MOO 114		13-T40N-R6W	1168	479	AMC 247830 ✓	82
MOO 117		12-T40N-R6W	1168	485	AMC 247833	83
MOO 118		12-T40N-R6W	1168	487	AMC 247834 ✓	84
MOO 119		12-T40N-R6W	1168	489	AMC 247835	85
MOO 146		12-T40N-R6W	1168	503	AMC 247842	86
MOO 147		12-T40N-R6W	1168	505	AMC 247843 ✓	87
MOO 148		12-T40N-R6W	1168	507	AMC 247844 ✓	88
MOO 149		12-T40N-R6W	1168	509	AMC 247845	89
MOO 150		7,12-T40NR-6W	1168	511	AMC 247846	90

B. Claims Held by Others

SHINE 1	1-T41N-R6W	2287	415	AMC 328027 ✓	91
SHINE 2	1-T41N-R6W	2287	417	AMC 328028	92
SHINE 3	1-T41N-R6W	2287	418	AMC 328029 ✓	93
SHINE 4	1-T41N-R6W	2287	419	AMC 328030	94
SHINE 5	1-T41N-R6W	2287	420	AMC 328031	95
SHINE 6	1-T41N-R6W	2287	421	AMC 328032	96
SHINE 7	1-T411-R6W	2287	422	AMC 328033	97

TOTAL NO. OF CLAIMS: 97

2009 AUG 25 A 9:22
RECEIVED
CLM ADMINISTRATION
MILWAUKEE OFFICE

United States Department of the Interior
Bureau of Land Management
BUSINESS & SUPPORT SVCS DIV
ONE N CENTRAL AVE SUITE 800
PHOENIX, AZ 85004 -4427
Phone: (602) 417-9200

Receipt

No: 1986462

Transaction #: 2050621	
Date of Transaction: 08/25/2009	
CUSTOMER:	DENISON MINES (USA) CORP. 1050 17TH ST STE 950 DENVER, CO 80265-2008 US

LINE #	QTY	DESCRIPTION	REMARKS	UNIT PRICE	TOTAL
1	1.00	LOCATABLE MINERALS / MINING CLAIMS-NOT NEW-UNADJUD, ONE AUTH NO. ONLY / MINING CLAIM MONEY RECEIVED CASES: AMC22633/\$15960.00	MAINT 2010	- n/a -	15960.00
TOTAL:					\$15,960.00

PAYMENT INFORMATION			
1	AMOUNT:	15960.00	POSTMARKED: 08/19/2009
	TYPE:	CHECK	RECEIVED: 08/25/2009
	CHECK NO:	39426	
	NAME:	DENISON MINES USA CORP 1050 17TH ST STE 950 DENVER CO 80265-2008 US	

REMARKS

This receipt was generated by the automated BLM Collections and Billing System and is a paper representation of a portion of the official electronic record contained therein.

UNITED STATES DEPARTMENT OF INTERIOR
BUREAU OF LAND MANAGEMENT

CLAIM NAME/NUMBER INDEX

Case Disp Txt = ACTIVE

County: COCONINO

<u>Claim Name/Number</u>	<u>Serial Number</u>	<u>Claimant(s)</u>	<u>Mer</u>	<u>Twn</u>	<u>Range</u>	<u>Sec</u>	<u>Subdiv</u>	<u>Location Date</u>	<u>Case Closed</u>
OTTO 41	AMC174010	DENISON ARIZONA STRIP LLC	14	0280N	0050E	013	SE	04/27/1982	

DISCLOSURE ALL INFORMATION RECEIVED IN THIS OFFICE MAY NOT YET BE LISTED ON THIS REPORT. NAMES AND ADDRESSES ARE ENTERED AS THEY APPEAR ON THE LOCATION NOTICE OR ARE ABBREVIATED TO FIT LIMITED SPACE; THEREFORE, THEY MAY NOT APPEAR IN THE EXPECTED SEQUENCE. A BLANK LATEST ASSESSMENT YEAR IN THIS REPORT DOES NOT CONSTITUTE AN ABANDONED CLAIM.



Denison Mines (USA) Corp.
1050 17th Street, Suite 950
Denver, CO 80265
USA

Tel : 303 628-7798
Fax : 303 389-4125

AMC 22630
www.denisonmines.com
AMC 173593
AMC 244380
AMC 96296
AMC 101298
AMC 151806
AMC 153075
AMC 155773
AMC 161263
AMC 164727

AMC 185458
AMC 254492
AMC 247797
AMC 328027
AMC 331694
AMC 363457

August 5, 2008

Bureau of Land Management
Arizona State Office
222 North Central Avenue
Phoenix, Arizona 85004-2203

Re: Maintenance Fee Payment for 2008 – 2009 Assessment Year to Hold Unpatented Mining Claims

Enclosed is Denison Mines (USA) Corp's check in the total amount of \$14,250.00 for payment of annual maintenance fees for the September 1, 2008 to September 1, 2009 assessment year to hold those specific unpatented mining claims located in Arizona and which are listed on the two attached Schedules.

This payment is submitted by Denison Mines (USA) Corp. as operator for Denison Arizona Strip LLC (the owner of the claims) which owner has a mailing address of 1050 17th Street, Suite 950, Denver, Colorado, 80265.

Please return a date-stamped copy of this letter and the two Schedules for our permanent files.

Yours very truly,

DENISON MINES (USA) CORP

Terry V. Wetz
Director Project Development

Enclosures: 1 Check
2 Schedules

RECEIVED
B.L.M. AZ STATE OFFICE
2008 AUG 11 A 7:21
PHOENIX, ARIZONA

RE 8/3/08
ENTERED IN COMPUTER

SCHEDULE 1
2008-2009 Assessment Year

Denison Arizona Strip LLC

**Unpatented Mining Claims Located in
Coconino County, Arizona**

<u>Claim Name</u>	<u>Location</u>		<u>Recorded</u>		<u>BLM Serial No</u>	<u>Claim Counter</u>
	<u>¼ Sec</u>	<u>Sec-Twp-Rng</u>	<u>Book</u>	<u>Page</u>		
CANYON 64	NE	19-29N-3E	673	573	AMC 22633	1
	NW	20-29N-3E				
CANYON 65	E2	19-29N-3E	673	575	AMC 22634	2
	W2	20-29N-3E				
CANYON 66	SE	19-29N-3E	673	577	AMC 22635	3
	SW	20-29N-3E				
CANYON 74	NW	20-29N-3E	673	593	AMC 22643	4
CANYON 75	W2	20-29N-3E	673	595	AMC 22644	5
CANYON 76	SW	20-29N-3E	673	597	AMC 22645	6
CANYON 84	N2	20-29N-3E	673	613	AMC 22653	7
CANYON 85	ALL	20-29N-3E	673	615	AMC 22654	8
CANYON 86	S2	20-29N-3E	673	617	AMC 22655	9
OTTO 10		13-28N-5E	889	363	AMC 173979	10
OTTO 25		11-28N-5E	889	393	AMC 173994	11
OTTO 27		11-28N-5E	889	397	AMC 173996	12
OTTO 41		13-28N-5E	889	425	AMC ¹⁷⁴⁰¹⁰ 174101	13
OTTO 47		13-28N-5E	1052	270	AMC 244381	14
OTTO 48		13-28N-5E	1052	272	AMC 244382	15
OTTO 50		13,18-28N-5E	1052	276	AMC 244384	16
OTTO 51		13,18-28N-5E	1052	278	AMC 244385	17

TOTAL NO. OF CLAIMS: 17

RECEIVED
B.L.M. AZ STATE OFFICE
2008 AUG 11 A 7:21
PHOENIX, ARIZONA

SCHEDULE 2
2008-2009 Assessment Year

Denison Arizona Strip LLC

**Unpatented Mining Claims Located in
Mohave County, Arizona**

A. Claims held by Denison as Claimant

RECEIVED
B.L.M. AZ STATE OFFICE
2008 AUG 11 A 7:21
PHOENIX, ARIZONA

<u>Claim Name</u>	<u>Location</u>		<u>Recorded</u>		<u>BLM Serial No</u>	<u>Claim Counter</u>
	<u>¼ S</u>	<u>Sec-Twp-Rng</u>	<u>Book</u>	<u>Page</u>		
SIN 1279	NE	22-36N-5W	601	479	AMC 96321	1
	NW	23-36N-5W				
SIN 1280	NE	22-36N-5W	601	481	AMC 96322	2
	NW	23-36N-5W				
SIN 1281	E2	22-36N-5W	601	483	AMC 96323	3
	W2	23-36N-5W				
SIN 1282	SE	22-36N-5W	601	485	AMC 96324	4
	SW	23-36N-5W				
SIN 1283	SE	22-36N-5W	601	487	AMC 96325	5
	SW	23-36N-5W				
SIN 1305	NW	23-36N-5W	601	531	AMC 96347	6
SIN 1306	NW	23-36N-5W	601	533	AMC 96348	7
SIN 1307	W2	23-36N-5W	601	535	AMC 96349	8
SIN 1308	SW	23-36N-5W	601	537	AMC 96350	9
SIN 1309	SW	23-36N-5W	601	539	AMC 96351	10
KANAB 36	SW	17-38N-3W	620	747	AMC 101333	11
	NW	20-38N-3W	Amended 1126	619		
KANAB 71	SW	17-38N-3W	620	780	AMC 101366	12
KANAB 72	S2	17-38N-3W	620	781	AMC 101367	13
KANAB 73	SW	17-38N-3W	620	782	AMC 101368	14
KANAB 74	S2	17-38N-3W	620	783	AMC 101369	15
KANAB 75	SW	17-38N-3W	620	784	AMC 101370	16
KANAB 76	S2	17-38N-3W	620	785	AMC 101371	17
PINYON 593	SE	17-36N-4W	777	184	AMC 151888	18
PINYON 594	SE	17-36N-4W	777	187	AMC 151889	19
PINYON 595	SE	20-36N-4W	777	190	AMC 151890	20
	SW	21-36N-4W				
PINYON 596	SE	20-36N-4W	777	193	AMC 151891	21
	SW	21-36N-4W				
PINYON 597	SE	20-36N-4W	777	196	AMC 151892	22
	SW	21-36N-4W				

<u>Claim Name</u>	<u>Location</u>		<u>Recorded</u>		<u>BLM Serial No</u>	<u>Claim Counter</u>
	<u>¼ S</u>	<u>Sec-Twp-Rng</u>	<u>Book</u>	<u>Page</u>		
PINYON 637	N2	21-36N-4W	780	487	AMC 153240	23
PINYON 638	ALL	21-36N-4W	780	490	AMC 153241	24
PINYON 639	S2	21-36N-4W	780	493	AMC 153242	25
PINYON 640	S2	21-36N-4W	780	496	AMC 153243	26
PINYON 641	S2	21-36N-4W	780	499	AMC 153244	27
EZ 1		2-37N-R6W	5232	828	AMC 363457	28
EZ 2		11-37N-R6W	1244	708	AMC 155774	29
EZ 3		2-T37N-R6W	774	477	AMC 155775	30
		Amended 4101	274			
EZ 4		11-T37N-R6W	774	479	AMC 155776	31
EZ 7		2-T37N-R6W	774	485	AMC 155779	32
EZ 9		2-T37N-R6W	774	489	AMC 155781	33
EZ 11		2-T37N-R6W	774	493	AMC 155783	34
EZ 13		2-T37N-R6W	774	497	AMC 155785	35
EZ 20		2-T37N-R6W	774	511	AMC 155792	36
EZ 30		11-T37N-R6W	5232	832	AMC 363458	37
EZ 32		11-T37N-R6W	5232	834	AMC 363459	38
EZ 34		11-T37N-R6W	5232	836	AMC 363460	39
EZ 36		11,12-T37N-R6W	5232	838	AMC 363461	40
EZ 103		3-T37N-R6W	774	549	AMC 155811	41
EZ 105		3-T37N-R6W	774	553	AMC 155813	42
EZ 106		10-T37N-R6W	5232	830	AMC 363462	43
EZ 107		3-T37N-R6W	774	557	AMC 155815	44
EZ 109		3-T37N-R6W	774	561	AMC 155817	45
EZ 111		3-T37N-R6W	774	565	AMC 155819	46
		Amended 4101	268			
EZ 116		10-T37N-R6W	774	575	AMC 155824	47
EZ 118		10-T37N-R6W	774	579	AMC 155826	48
EZ 206		35-T38N-R6W	774	631	AMC 155852	49
EZ 208		35-T38N-R6W	2471	830	AMC 331694	50
EZ 219		2-T37N-R6W	774	657	AMC 155865	51
EZ 232		2-T37N-R6W	774	683	AMC 155878	52
EZ 234		2-T37N-R6W	774	687	AMC 155880	53
EZ 241		2-T37N-R6W	774	701	AMC 155887	54
EZ 242		2-T37N-R6W	774	703	AMC 155888	55
EZ 1090		12-T37N-R6W	5232	840	AMC 363463	56
DB 1		25-T38N-R6W	798	782	AMC 161279	57
		Amended 4101	259			
DB 3		25-T38N-R6W	798	786	AMC 161281	58
		Amended 4101	262			
JOHN 2		1-T37N-R7W	805	989	AMC 164728	
JOHN 4		1-T37N-R7W	805	993	AMC 164730	
JOHN 6		1-T37N-R7W	805	997	AMC 164732	
CLH 7		34-T38N-R7W	872	612	AMC 185268	
CLH 9		34-T38N-R7W	872	616	AMC 185269	
CLH 11		34-T38N-R7W	872	620	AMC 185272	
LGH 338		24-T37N-R7W	1217	919	AMC 254975	

RECEIVED
BUREAU OF LAND MANAGEMENT
AUG 11 11 21 AM '08

<u>Claim Name</u>	<u>Location</u>		<u>Recorded</u>		<u>BLM Serial No</u>	<u>Claim Counter</u>
	<u>¼ S</u>	<u>Sec-Twp-Rng</u>	<u>Book</u>	<u>Page</u>		
LGH 340		24-T37N-R7W	1217	923	AMC 254977	66
LGH 342		24-T37N-R7W	1217	927	AMC 254979	67
MOO 46		24-T40N-R6W	1168	417	AMC 247799	68
MOO 47		24-T40N-R6W	1168	419	AMC 247800	69
MOO 57		24-T40N-R6W	1168	439	AMC 247810	70
MOO 58		24-T40N-R6W	1168	441	AMC 247811	71
MOO 59		13,24-T40N-R6W	1168	443	AMC 247812	72
MOO 60		13,24-T40N-R6W	1168	445	AMC 247813	73
MOO 61		13,24-T60N-T6W	1168	447	AMC 247814	74
MOO 62		13,24-T40N-R6W	1168	449	AMC 247815	75
MOO 63		13,24-T40N-R6W	1168	415	AMC 247816	76
MOO 85		13-T40N-R6W	1168	461	AMC 247821	77
MOO 86		13-T40N-R6W	1168	463	AMC 247822	78
MOO 87		13-T40N-R6W	1168	465	AMC 247823	79
MOO 88		13-T40N-R6W	1168	467	AMC 247824	80
MOO 113		13-T40NR-6W	1168	477	AMC 247829	81
MOO 114		13-T40N-R6W	1168	479	AMC 247830	82
MOO 117		12-T40N-R6W	1168	485	AMC 247833	83
MOO 118		12-T40N-R6W	1168	487	AMC 247834	84
MOO 119		12-T40N-R6W	1168	489	AMC 247835	85
MOO 146		12-T40N-R6W	1168	503	AMC 247842	86
MOO 147		12-T40N-R6W	1168	505	AMC 247843	87
MOO 148		12-T40N-R6W	1168	507	AMC 247844	88
MOO 149		12-T40N-R6W	1168	509	AMC 247845	89
MOO 150		7,12-T40NR-6W	1168	511	AMC 247846	90

B. Claims Held by Others

SHINE 1	1-T41N-R6W	2287	415	AMC 328027	91
SHINE 2	1-T41N-R6W	2287	417	AMC 328028	92
SHINE 3	1-T41N-R6W	2287	418	AMC 328029	93
SHINE 4	1-T41N-R6W	2287	419	AMC 328030	94
SHINE 5	1-T41N-R6W	2287	420	AMC 328031	95
SHINE 6	1-T41N-R6W	2287	421	AMC 328032	96
SHINE 7	1-T411-R6W	2287	422	AMC 328033	97

TOTAL NO. OF CLAIMS: 97

PHOENIX, ARIZONA

2008 AUG 11 A 7:21

RECEIVED
B.L.M. AZ STATE OFFICE

United States Department of the Interior

Bureau of Land Management

BUSINESS & SUPPORT SVCS DIV

ONE N CENTRAL AVE SUITE 800

PHOENIX, AZ 85004 -4427

Phone: (602) 417-9200

Receipt

No:

1758451

Transaction #: 1815917

Date of Transaction: 08/11/2008

CUSTOMER: DENISON MINES (USA) CORP.
1050 17TH ST., STE 950
DENVER, CO 80265

LINE #	QTY	DESCRIPTION	REMARKS	UNIT PRICE	TOTAL
1	1.00	LOCATABLE MINERALS / MINING CLAIMS-NOT NEW-UNADJUD, ONE AUTH NO. ONLY / MINING CLAIM MONEY RECEIVED (455) CASES: AMC22633/\$14250.00	MAINT 2009	- n/a -	14250.00
TOTAL:					\$14,250.00

PAYMENT INFORMATION						
1	AMOUNT:	\$14,250.00	POSTMARKED:	8/5/08 0:00		
	TYPE:	CHECK	RECEIVED:	08/11/2008		
	CHECK NO:	32599				
	NAME:	DENISON MINES (USA) CORP. 1050 17TH ST., STE 950 DENVER CO 80265				

REMARKS

This receipt was generated by the automated BLM Collections and Billing System and is a paper representation of a portion of the official electronic record contained therein.



Amc 22630

173593

244380

96296

101298

151806

153075

363457

155773

331694

161263

Denison Mines (USA) Corp.
1050 17th Street, Suite 950
Denver, CO 80265
USA

Tel : 303 628-7798
Fax : 303 389-4125

www.denisonmines.com

August 21, 2007

Bureau of Land Management
Arizona State Office
222 North Central Avenue
Phoenix, Arizona 85004-2203

Amc 164727

185458

254492

328027

247797

Re: Maintenance Fee Payment for 2007 – 2008 Assessment Year to Hold Unpatented Mining Claims

Enclosed is Denison Mines (USA) Corporation's check in the total amount of \$14,250.00 for payment of annual maintenance fees for the September 1, 2007 to September 1, 2008 assessment year to hold those specific unpatented mining claims located in Arizona and which are listed on the two attached Schedules.

This payment is submitted by Denison Mines (USA) Corporation as operator for Denison Arizona Strip LLC (the owner of the claims) which owner has a mailing address of 1050 17th Street, Suite 950, Denver, Colorado, 80265.

Please return a date-stamped copy of this letter and the two Schedules for our permanent files.

Yours very truly,

DENISON MINES (USA) CORP

Terry V. Wetz
Director Project Development

Enclosures: 1 Check
2 Schedules

VERIFIED
OCT 15 2007 PB

AMC 22630

LO 8 A LZ 97V 1007

ENTERED INTO COMPUTER

9/21/07 aB

**SCHEDULE 1
2007-2008 Assessment Year**

Denison Arizona Strip LLC

**Unpatented Mining Claims Located in
Coconino County, Arizona**

Claim Name	Location		Recorded		BLM Serial No	Claim Counter
	¼ Sec	Sec-Twp-Rng	Book	Page		
CANYON 64	NE	19-29N-3E	673	573	AMC 22633	1
CANYON 65	NW	20-29N-3E				
	E2	19-29N-3E	673	575	AMC 22634	2
	W2	20-29N-3E				
CANYON 66	SE	19-29N-3E	673	577	AMC 22635	3
	SW	20-29N-3E				
CANYON 74	NW	20-29N-3E	673	593	AMC 22643	4
CANYON 75	W2	20-29N-3E	673	595	AMC 22644	5
CANYON 76	SW	20-29N-3E	673	597	AMC 22645	6
CANYON 84	N2	20-29N-3E	673	613	AMC 22653	7
CANYON 85	ALL	20-29N-3E	673	615	AMC 22654	8
CANYON 86	S2	20-29N-3E	673	617	AMC 22655	9
OTTO 10		13-28N-5E	889	363	AMC 173979	10
OTTO 25		11-28N-5E	889	393	AMC 173994	11
OTTO 27		11-28N-5E	889	397	AMC 173996	12
OTTO 41		13-28N-5E	889	425	AMC 174101	13
OTTO 47		13-28N-5E	1052	270	AMC 244381	14
OTTO 48		13-28N-5E	1052	272	AMC 244382	15
OTTO 50		13,18-28N-5E	1052	276	AMC 244384	16
OTTO 51		13,18-28N-5E	1052	278	AMC 244385	17

TOTAL NO. OF CLAIMS: 17

ARIZONA

2007 AUG 27 8:07

BLM OFFICE

SCHEDULE 2
2007-2008 Assessment Year

Denison Arizona Strip LLC

**Unpatented Mining Claims Located in
Mohave County, Arizona**

A. Claims held by Denison as Claimant

<u>Claim Name</u>	<u>Location</u>		<u>Recorded</u>		<u>BLM Serial No</u>	<u>Claim Counter</u>
	<u>¼ S</u>	<u>Sec-Twp-Rng</u>	<u>Book</u>	<u>Page</u>		
SIN 1279	NE	22-36N-5W	601	479	AMC 96321	1
	NW	23-36N-5W				
SIN 1280	NE	22-36N-5W	601	481	AMC 96322	2
	NW	23-36N-5W				
SIN 1281	E2	22-36N-5W	601	483	AMC 96323	3
	W2	23-36N-5W				
SIN 1282	SE	22-36N-5W	601	485	AMC 96324	4
	SW	23-36N-5W				
SIN 1283	SE	22-36N-5W	601	487	AMC 96325	5
	SW	23-36N-5W				
SIN 1305	NW	23-36N-5W	601	531	AMC 96347	6
SIN 1306	NW	23-36N-5W	601	533	AMC 96348	7
SIN 1307	W2	23-36N-5W	601	535	AMC 96349	8
SIN 1308	SW	23-36N-5W	601	537	AMC 96350	9
SIN 1309	SW	23-36N-5W	601	539	AMC 96351	10
KANAB 36	SW	17-38N-3W	620	747	AMC 101333	11
	NW	20-38N-3W	Amended 1126	619		
KANAB 71	SW	17-38N-3W	620	780	AMC 101366	12
KANAB 72	S2	17-38N-3W	620	781	AMC 101367	13
KANAB 73	SW	17-38N-3W	620	782	AMC 101368	14
KANAB 74	S2	17-38N-3W	620	783	AMC 101369	15
KANAB 75	SW	17-38N-3W	620	784	AMC 101370	16
KANAB 76	S2	17-38N-3W	620	785	AMC 101371	17
PINYON 593	SE	17-36N-4W	777	184	AMC 151888	18
PINYON 594	SE	17-36N-4W	777	187	AMC 151889	19
PINYON 595	SE	20-36N-4W	777	190	AMC 151890	20
	SW	21-36N-4W				
PINYON 596	SE	20-36N-4W	777	193	AMC 151891	21
	SW	21-36N-4W				
PINYON 597	SE	20-36N-4W	777	196	AMC 151892	22
	SW	21-36N-4W				

Claim Name	Location		Recorded		BLM Serial No	Claim Counter
	<u>¼ S</u>	<u>Sec-Twp-Rng</u>	<u>Book</u>	<u>Page</u>		
PINYON 637	N2	21-36N-4W	780	487	AMC 153240	23
PINYON 638	ALL	21-36N-4W	780	490	AMC 153241	24
PINYON 639	S2	21-36N-4W	780	493	AMC 153242	25
PINYON 640	S2	21-36N-4W	780	496	AMC 153243	26
PINYON 641	S2	21-36N-4W	780	499	AMC 153244	27
EZ 1		2-37N-R6W	5232	828	AMC 363457	28
EZ 2		11-37N-R6W	1244	708	AMC 155774	29
EZ 3		2-T37N-R6W	774	477	AMC 155775	30
		Amended 4101		274		
EZ 4		11-T37N-R6W	774	479	AMC155776	31
EZ 7		2-T37N-R6W	774	485	AMC 155779	32
EZ 9		2-T37N-R6W	774	489	AMC 155781	33
EZ 11		2-T37N-R6W	774	493	AMC 155783	34
EZ 13		2-T37N-R6W	774	497	AMC 155785	35
EZ 20		2-T37N-R6W	774	511	AMC 155792	36
EZ 30		11-T37N-R6W	5232	832	AMC 363458	37
EZ 32		11-T37N-R6W	5232	834	AMC 363459	38
EZ 34		11-T37N-R6W	5232	836	AMC 363460	39
EZ 36		11,12-T37N-R6W	5232	838	AMC 363461	40
EZ 103		3-T37N-R6W	774	549	AMC 155811	41
EZ 105		3-T37N-R6W	774	553	AMC 155813	42
EZ 106		10-T37N-R6W	5232	830	AMC 363462	43
EZ 107		3-T37N-R6W	774	557	AMC 155815	44
EZ 109		3-T37N-R6W	774	561	AMC 155817	45
EZ 111		3-T37N-R6W	774	565	AMC 155819	46
		Amended 4101		268		
EZ 116		10-T37N-R6W	774	575	AMC 155824	47
EZ 118		10-T37N-R6W	774	579	AMC 155826	48
EZ 206		35-T38N-R6W	774	631	AMC 155852	49
EZ 208		35-T38N-R6W	2471	830	AMC 331694	50
EZ 219		2-T37N-R6W	774	657	AMC 155865	51
EZ 232		2-T37N-R6W	774	683	AMC 155878	52
EZ 234		2-T37N-R6W	774	687	AMC 155880	53
EZ 241		2-T37N-R6W	774	701	AMC 155887	54
EZ 242		2-T37N-R6W	774	703	AMC 155888	55
EZ 1090		12-T37N-R6W	5232	840	AMC 363463	56
DB 1		25-T38N-R6W	798	782	AMC 161279	57
		Amended 4101		259		
DB 3		25-T38N-R6W	798	786	AMC 161281	58
		Amended 4101		262		
JOHN 2		1-T37N-R7W	805	989	AMC 164728	59
JOHN 4		1-T37N-R7W	805	993	AMC 164730	60
JOHN 6		1-T37N-R7W	805	997	AMC 164732	61
CLH 7		34-T38N-R7W	872	612	AMC 185468	62
CLH 9		34-T38N-R7W	872	612	AMC 185470	63
CLH 11		34-T38N-R7W	872	620	AMC 185472	64
LGH 338		24-T37N-R7W	1217	919	AMC 254975	65

Claim Name	Location		Recorded		BLM Serial No	Claim Counter
	<u>¼ S</u>	<u>Sec-Twp-Rng</u>	<u>Book</u>	<u>Page</u>		
LGH 340		24-T37N-R7W	1217	923	AMC 254977	66
LGH 342		24-T37N-R7W	1217	927	AMC 254979	67
MOO 46		24-T40N-R6W	1168	417	AMC 247799	68
MOO 47		24-T40N-R6W	1168	419	AMC 247800	69
MOO 57		24-T40N-R6W	1168	439	AMC 247810	70
MOO 58		24-T40N-R6W	1168	441	AMC 247811	71
MOO 59		13,24-T40N-R6W	1168	443	AMC 247812	72
MOO 60		13,24-T40N-R6W	1168	445	AMC 247813	73
MOO 61		13,24-T60N-T6W	1168	447	AMC 247814	74
MOO 62		13,24-T40N-R6W	1168	449	AMC 247815	75
MOO 63		13,24-T40N-R6W	1168	415	AMC 247816	76
MOO 85		13-T40N-R6W	1168	461	AMC 247821	77
MOO 86		13-T40N-R6W	1168	463	AMC 247822	78
MOO 87		13-T40N-R6W	1168	465	AMC 247823	79
MOO 88		13-T40N-R6W	1168	467	AMC 247824	80
MOO 113		13-T40NR-6W	1168	477	AMC 247829	81
MOO 114		13-T40N-R6W	1168	479	AMC 247830	82
MOO 117		12-T40N-R6W	1168	485	AMC 247833	83
MOO 118		12-T40N-R6W	1168	487	AMC 247834	84
MOO 119		12-T40N-R6W	1168	489	AMC 247835	85
MOO 146		12-T40N-R6W	1168	503	AMC 247842	86
MOO 147		12-T40N-R6W	1168	505	AMC 247843	87
MOO 148		12-T40N-R6W	1168	507	AMC 247844	88
MOO 149		12-T40N-R6W	1168	509	AMC 247845	89
MOO 150		7,12-T40NR-6W	1168	511	AMC 247846	90

B. Claims Held by Others

SHINE 1	1-T41N-R6W	2287	415	AMC 328027	91
SHINE 2	1-T41N-R6W	2287	417	AMC 328028	92
SHINE 3	1-T41N-R6W	2287	418	AMC 328029	93
SHINE 4	1-T41N-R6W	2287	419	AMC 328030	94
SHINE 5	1-T41N-R6W	2287	420	AMC 328031	95
SHINE 6	1-T41N-R6W	2287	421	AMC 328032	96
SHINE 7	1-T411-R6W	2287	422	AMC 328033	97

TOTAL NO. OF CLAIMS: 97

RECEIVED
 M. AZ STATE OFFICE
 2007 AUG 27 A 8:06
 PHOENIX, ARIZONA

United States Department of the Interior
Bureau of Land Management
BUSINESS & SUPPORT SVCS DIV
ONE N CENTRAL AVE SUITE 800
PHOENIX, AZ 85004 -4427
Phone: (602) 417-9200

Receipt

No:

1554974

Transaction #: 1606563

Date of Transaction: 08/28/2007

CUSTOMER: DENISON MINES (USA) CORP.
1050 17TH STREET
STE.950
DENVER,CO 80265

LINE #	QTY	DESCRIPTION	REMARKS	UNIT PRICE	TOTAL
1	1.00	LOCATABLE MINERALS / MINING CLAIMS-NOT NEW-UNADJUD,ONE AUTH NO. ONLY / MINING CLAIM MONEY RECEIVED (455) CASES: AMC22633/\$14250.00	MAINT 2008 (114)	- n/a -	14250.00
TOTAL:					\$14,250.00

PAYMENT INFORMATION

1	AMOUNT:	\$14,250.00	POSTMARKED:	8/22/07 0:00
	TYPE:	CHECK	RECEIVED:	08/27/2007
	CHECK NO:	27705		
	NAME:	DENISON MINES 1050 17TH STREET STE.950 DENVER CO 80265		

REMARKS

This receipt was generated by the automated BLM Collections and Billing System and is a paper representation of a portion of the official electronic record contained therein.

Message:

114 ROWS RETRIEVED

CBS Export Results Report

☐ Include Resolved Records

Record Status

- ☐ Error Records (E/M/I)
☐ Accepted Records (A/W)
☐ "On Hold" Records (H)
☒ All Records (for s/n or receipt nr)
☐ Exported, No Results From CBS
☐ New (not yet exported)

Search Criteria Responsible Ar

Enter export Date (mm/dd/yyyy) ALL
Serial Number match (optional)
Receipt Nr (optional) 1554974
Export Nr (exclusive)
LR2000 User (defaults to login) ALL

- ☐ User (U,X)
☐ Programme
☒ All (U,P,X)

Query

Reset

User

	Resend?	Export Nr	A/D	Serial Nr	Mult	Code	S Amount	Remarks	Receipt Nr	LR2000 User	#Msg	R
1	<input type="checkbox"/>	1573128	A	AMC22633		582	125.00	2008	1554974	ABUNDA	1	<input type="checkbox"/>

Lead Ame Num:

254492

AMC-22630

328027

173593

247797

244380

96296

101298

151806

153075

363457

155773

331694

101263

164727

185458

VERIFIED
OCT 15 2007
OCT 15 2007

PB



AMC 155774, 155773
351694 (71) Total
161263, 164727, 18545
254492, 247797, 328027

August 23, 2004

CERTIFIED MAIL RRR 7003 1010 0001 9391 8526

U.S. Bureau of Land Management
Arizona State Office
Mining Claims Recordation
222 N. Central Ave.
Phoenix, AZ 85004

RECEIVED
BUREAU OF
LAND MANAGEMENT
2004 AUG 30 A 11:18
ARIZONA
STATE OFFICE
PHOENIX, ARIZONA

Re: **BLM Mining Claim Maintenance Fee Filing - 2005**

Gentlemen:

Pathfinder Mines Corporation, owner of the unpatented mining claims described in Exhibit A attached hereto, submits with this filing the claim maintenance fee required by law, in the amount of One Hundred Twenty Five Dollars (\$125.00) per claim for a total of \$8,875 in lieu of the assessment work and filing requirements for the assessment year ending September 1, 2005.

PATHFINDER MINES CORPORATION

By: Denis R. Anderson
Denis R. Anderson - Land Manager

10/12/04 TK
ENTERED INTO COMPUTER

EXHIBIT A

RECEIVED
BUREAU OF
LAND MANAGEMENT

2004 AUG 30 A 11: 18

ARIZONA STRIP PROJECT
Mohave County, Arizona

CLAIM NAME AND NUMBERS	LOCATION SEC-TWP-RNG	RECORDED BOOK	PAGE	AMENDED BOOK	BLM SERIAL #s PAGE
EZ 2	11-37N-R6W	1244	708		155774
EZ 3	2-T37N-R6W	774	477	4101	274 155775
EZ 4	11-T37N-R6W	774	479		155776
EZ 7	2-T37N-R6W	774	485		155779
EZ 9	2-T37N-R6W	774	489		155781
EZ 11	2-T37N-R6W	774	493		155783
EZ 13	2-T37N-R6W	774	497		155785
EZ 20	2-T37N-R6W	774	511		155792
EZ 103	3-T37N-R6W	774	549		155811
EZ 105	3-T37N-R6W	774	553		155813
EZ 107	3-T37N-R6W	774	557		155815
EZ 109	3-T37N-R6W	774	561		155817
EZ 111	3-T37N-R6W	774	565	4101	268 155819
EZ 116	10-T37N-R6W	774	575		155824
EZ 118	10-T37N-R6W	774	579		155826
EZ 206	35-T38N-R6W	774	631		155852
EZ 208	35-T38N-R6W	2471	830		331694
EZ 219	2-T37N-R6W	774	657		155865
EZ 232	2-T37N-R6W	774	683		155878
EZ 234	2-T37N-R6W	774	687		155880

CLAIM NAME
AND NUMBERS

LOCATION

RECORDED
BOOK PAGE

RECEIVED
BUREAU OF
LAND MANAGEMENT
2004 AUG 30 A 11: 18
AMC-

EZ 241	2-T37N-R6W	774	701	155887
EZ 242	2-T37N-R6W	774	703	155888
DB 1	25-T38N-R6W	798	782	4101 259 161279
DB 3	25-T38N-R6W	798	786	4101 262 161281
JOHN 2	1-T37N-R7W	805	989	164728
JOHN 4	1-T37N-R7W	805	993	164730
JOHN 6	1-T37N-R7W	805	997	164732
CLH 7	34-T38N-R7W	872	612	185468
CLH 9	34-T38N-R7W	872	616	185470
CLH 11	34-T38N-R7W	872	620	185472
LGH 338	24-T37N-R7W	1217	919	254975
LGH 340	24-T37N-R7W	1217	923	254977
LGH 342	24-T37N-R7W	1217	927	254979
MOO 46	24-T40N-R6W	1168	417	247799
MOO 47	24-T40N-R6W	1168	419	247800
MOO 57	24-T40N-R6W	1168	439	247810
MOO 58	24-T40N-R6W	1168	441	247811
MOO 59	13,24-T40N-R6W	1168	443	247812
MOO 60	13,24-T40N-R6W	1168	445	247813
MOO 61	13,24-T40N-R6W	1168	447	247814
MOO 62	13,24-T40N-R6W	1168	449	247815
MOO 63	13,24-T40N-R6W	1168	451	247816
MOO 85	13-T40N-R6W	1168	461	247821
MOO 86	13-T40N-R6W	1168	463	247822
MOO 87	13-T40N-R6W	1168	465	247823

(25)

<u>CLAIM NAME AND NUMBERS</u>	<u>LOCATION</u>	<u>RECORDED BOOK</u>	<u>PAGE</u>	<u>BLM SERIAL #'s AMC-</u>
MOO 88	13-T40N-R6W	1168	467	247824
MOO 113	13-T40N-R6W	1168	477	247829
MOO 114	13-T40N-R6W	1168	479	247830
MOO 117	12-T40N-R6W	1168	485	247833
MOO 118	12-T40N-R6W	1168	487	247834
MOO 119	12-T40N-R6W	1168	489	247835
MOO 146	12-T40N-R6W	1168	503	247842
MOO 147	12-T40N-R6W	1168	505	247843
MOO 148	12-T40N-R6W	1168	507	247844
MOO 149	12-T40N-R6W	1168	509	247845
MOO 150	7,12-T40N-R6W	1168	511	247846
SHINE 1	1-T41N-R6W	2287	415	328027
SHINE 2	1-T41N-R6W	2287	417	328028
SHINE 3	1-T41N-R6W	2287	418	328029
SHINE 4	1-T41N-R6W	2287	419	328030
SHINE 5	1-T41N-R6W	2287	420	328031
SHINE 6	1-T41N-R6W	2287	421	328032
SHINE 7	1-T41N-R6W	2287	422	328033

(18)

RECEIVED
BUREAU OF
LAND MANAGEMENT
2009 AUG 30 A 11:18
ARIZONA
STATE OFFICE
PHOENIX, ARIZONA

EXHIBIT A

COCONINO PLATEAU PROJECT Coconino County, Arizona

<u>CLAIM NAME</u> <u>AND NUMBERS</u>	<u>LOCATION</u> <u>SEC-TWP-RNG</u>	<u>RECORDED</u> <u>BOOK</u>	<u>PAGE</u>	BLM SERIAL #'s <u>AMC-</u>
OTTO 10	13-T28N-R5E	889	363	173979
OTTO 25	11-T28N-R5E	889	393	173994
OTTO 27	11-T28N-R5E	889	397	173996
OTTO 41	13-T28N-R5E	889	425	174010
OTTO 47	13-T28N-R5E	1052	270	244381
OTTO 48	13-T28N-R5E	1052	272	244382
OTTO 50	13,18-T28N-R5E	1052	276	244384
OTTO 51	13,18-T28N-R5E	1052	278	244385

Exh A - 4

8

RECEIVED
BUREAU OF
LAND MANAGEMENT
2004 AUG 30 A 11:19
ARIZONA
STATE OFFICE
PHOENIX, ARIZONA

United States Department of the Interior
Bureau of Land Management
 BUSINESS & SUPPORT SVCS DIV
 222 N CENTRAL AVE
 PHOENIX, AZ 85004 -2203
 Phone: (602) 417-9200

Receipt

No: 943647

Transaction #: 978055

Date of Transaction: 09/01/2004

CUSTOMER: PATHFINDER MINES
 BOX 730
 MILLS, WY 82644

LINE #	QTY	DESCRIPTION	REMARKS	UNIT PRICE	TOTAL
1	1.00	LOCATABLE MINERALS / MINING CLAIMS-NOT NEW-UNADJUD, ONE AUTH NO. ONLY / MINING CLAIM MONEY RECEIVED (455) CASES: AMC155774/\$8875.00	MAINT FEES 2005 (71 ITEMS)	- n/a -	8875.00
TOTAL:					\$8,875.00

PAYMENT INFORMATION

1	AMOUNT:	\$8,875.00	POSTMARKED:	08/23/2004
	TYPE:	CHECK	RECEIVED:	08/30/2004
	CHECK NO:	77847		
	NAME:	PATHFINDER BOX 730 MILLS WY 82644		

REMARKS

This receipt was generated by the automated BLM Collections and Billing System and is a paper representation of a portion of the official electronic record contained therein.

PATHFINDER



A Cogema Resources Company

AMC 328027, 247797
AMC 227352, 254492
AMC 185458, 164727
AMC 161263, 155773

7800 la \$7,800
AMC 331694,

August 19, 2003

U.S. Bureau of Land Management
Arizona State Office
Mining Claims Recordation
222 N. Central Ave.
Phoenix, AZ 85004

RECEIVED
BUREAU OF
LAND MANAGEMENT
2003 SEP 2 A 10:44
ARIZONA
STATE OFFICE
PHOENIX, ARIZONA

Re: **BLM Mining Claim Maintenance Fee Filing - 2004**

Gentlemen:

Pathfinder Mines Corporation, owner of the unpatented mining claims described in Exhibit A attached hereto, submits with this filing the claim maintenance fee required by law, in the amount of One Hundred Dollars (\$100.00) per claim for a total of \$7,800 in lieu of the assessment work and filing requirements for the assessment year ending September 1, 2004.

PATHFINDER MINES CORPORATION

By: *Denis Anderson*
Denis R. Anderson - Land Manager

TS
9/29/03

ENTERED INTO COMPUTER

TS

EXHIBIT A

ARIZONA STRIP PROJECT
Mohave County, Arizona

CLAIM NAME AND NUMBERS		LOCATION SEC-TWP-RNG	RECORDED BOOK	PAGE	AMENDED BOOK	PAGE	BLM SERIAL #s AMC-
EZ	1	2-37N-R6W	774	473	4101	271	155773
EZ	2	11-37N-R6W	1244	708			155774
EZ	3	2-T37N-R6W	774	477	4101	274	155775
EZ	4	11-T37N-R6W	774	479			155776
EZ	7	2-T37N-R6W	774	485			155779
EZ	9	2-T37N-R6W	774	489			155781
EZ	11	2-T37N-R6W	774	493			155783
EZ	13	2-T37N-R6W	774	497			155785
EZ	20	2-T37N-R6W	774	511			155792
EZ	30	11-T37N-R6W	774	531	4101	277	155802
EZ	32	11-T37N-R6W	774	535	4101	280	155804
EZ	34	11-T37N-R6W	774	539	4101	283	155806
EZ	36	11,12-T37N-R6W	774	543	4101	286	155808
EZ	103	3-T37N-R6W	774	549			155811
EZ	105	3-T37N-R6W	774	553			155813
EZ	106	10-T37N-R6W	774	555	4101	265	155814
EZ	107	3-T37N-R6W	774	557			155815
EZ	109	3-T37N-R6W	774	561			155817
EZ	111	3-T37N-R6W	774	565	4101	268	155819
EZ	116	10-T37N-R6W	774	575			155824
EZ	118	10-T37N-R6W	774	579			155826
EZ	206	35-T38N-R6W	774	631			155852

27

<u>CLAIM NAME AND NUMBERS</u>		<u>LOCATION</u>	<u>RECORDED BOOK PAGE</u>				<u>BLM SERIAL #'s AMC-</u>
EZ	208	35-T38N-R6W	2471	830			331694
EZ	219	2-T37N-R6W	774	657			155865
EZ	232	2-T37N-R6W	774	683			155878
EZ	234	2-T37N-R6W	774	687			155880
EZ	241	2-T37N-R6W	774	701			155887
EZ	242	2-T37N-R6W	774	703			155888
DB	1	25-T38N-R6W	798	782	4101	259	161279
DB	3	25-T38N-R6W	798	786	4101	262	161281
JOHN	2	1-T37N-R7W	805	989			164728
JOHN	4	1-T37N-R7W	805	993			164730
JOHN	6	1-T37N-R7W	805	997			164732
CLH	7	34-T38N-R7W	872	612			185468
CLH	9	34-T38N-R7W	872	616			185470
CLH	11	34-T38N-R7W	872	620			185472
EZ	1090	12-T37N-R6W	1054	124	4101	289	227389
LGH	338	24-T37N-R7W	1217	919			254975
LGH	340	24-T37N-R7W	1217	923			254977
LGH	342	24-T37N-R7W	1217	927			254979
MOO	46	24-T40N-R6W	1168	417			247799
MOO	47	24-T40N-R6W	1168	419			247800
MOO	57	24-T40N-R6W	1168	439			247810
MOO	58	24-T40N-R6W	1168	441			247811

RECEIVED
 BUREAU OF
 LAND MANAGEMENT
 ARIZONA
 STATE OFFICE
 PHOENIX, ARIZONA
 2003 SEP 16

CLAIM NAME AND NUMBERS	LOCATION	RECORDED		BLM SERIAL #'s AMC-
		BOOK	PAGE	
MOO 59	13,24-T40N-R6W	1168	443	247812
MOO 60	13,24-T40N-R6W	1168	445	247813
MOO 61	13,24-T40N-R6W	1168	447	247814
MOO 62	13,24-T40N-R6W	1168	449	247815
MOO 63	13,24-T40N-R6W	1168	451	247816
MOO 85	13-T40N-R6W	1168	461	247821
MOO 86	13-T40N-R6W	1168	463	247822
MOO 87	13-T40N-R6W	1168	465	247823
MOO 88	13-T40N-R6W	1168	467	247824
MOO 113	13-T40N-R6W	1168	477	247829
MOO 114	13-T40N-R6W	1168	479	247830
MOO 117	12-T40N-R6W	1168	485	247833
MOO 118	12-T40N-R6W	1168	487	247834
MOO 119	12-T40N-R6W	1168	489	247835
MOO 146	12-T40N-R6W	1168	503	247842
MOO 147	12-T40N-R6W	1168	505	247843
MOO 148	12-T40N-R6W	1168	507	247844
MOO 149	12-T40N-R6W	1168	509	247845
MOO 150	7,12-T40N-R6W	1168	511	247846
SHINE 1	1-T41N-R6W	2287	415	328027
SHINE 2	1-T41N-R6W	2287	417	328028
SHINE 3	1-T41N-R6W	2287	418	328029
SHINE 4	1-T41N-R6W	2287	419	328030
SHINE 5	1-T41N-R6W	2287	420	328031
SHINE 6	1-T41N-R6W	2287	421	328032
SHINE 7	1-T41N-R6W	2287	422	328033

RECEIVED
 BUREAU OF
 LAND MANAGEMENT
 2003 SEP 22 A 10:44
 ARIZONA
 STATE OFFICE
 PHOENIX, ARIZONA

EXHIBIT A

COCONINO PLATEAU PROJECT Coconino County, Arizona

<u>CLAIM NAME</u> <u>AND NUMBERS</u>	<u>LOCATION</u> <u>SEC-TWP-RNG</u>	<u>RECORDED</u> <u>BOOK</u>	<u>PAGE</u>	<u>BLM SERIAL #s</u> <u>AMC-</u>
OTTO 10	13-T28N-R5E	889	363	173979
OTTO 25	11-T28N-R5E	889	393	173994
OTTO 27	11-T28N-R5E	889	397	173996
OTTO 41	13-T28N-R5E	889	425	174010
OTTO 47	13-T28N-R5E	1052	270	244381
OTTO 48	13-T28N-R5E	1052	272	244382
OTTO 50	13,18-T28N-R5E	1052	276	244384
OTTO 51	13,18-T28N-R5E	1052	278	244385

Exh A - 4

RECEIVED
BUREAU OF
LAND MANAGEMENT
2003 SEP 32 A 10:44
ARIZONA
STATE OFFICE
PHOENIX, ARIZONA



UNITED STATES POSTAL SERVICE®


PATHFINDER



A Cogema Resources Company

PATHFINDER MINES CORPORATION
P.O. Box 730 • Mills, Wyoming 82644

CERTIFIED MAIL™



7003 0500 0003 3852 4798



0000



85004

U.S. POSTAGE
PAID
MILLS, WY
82644
AUG 27, '03
AMOUNT

\$7.90

00036888-02



U.S. Bureau of Land Management
Arizona State Office
Mining Claims Recordation
222 N. Central Ave.
Phoenix, AZ 85004

ARIZONA
STATE OFFICE
PHOENIX, ARIZONA

2003 SEP 22 AM 10 44

U.S. BUREAU OF LAND MANAGEMENT

PLACE STICKER AT TOP OF ENVELOPE TO THE RIGHT
OF THE RETURN ADDRESS, FOUND AT POST OFFICE



**PRIORITY
MAIL**

UNITED STATES POSTAL SERVICE

www.usps.com

©USPS 1995

DEPARTMENT OF
LAND MANAGEMENT

2003 SEP 22 A 10:44

ARIZONA
STATE OFFICE
PHOENIX, ARIZONA

**Mail bearing stamp postage inside the mailer must be canceled
by U.S. Postal Service prior to inserting into mailer.**

HOW TO USE:

1. Place pre-addressed envelope inside this Priority Mail mailer.
 - Make sure the address shows through the window
 - Any postage placed on the envelope must appear in the window area
 - Any postage applied to the envelope must be canceled by a USPS employee
2. Affix (appropriate) Priority Mail postage or meter strip to the front of the Priority Mail mailer
3. Seal flap on Priority Mail mailer envelope

EP-14 H April 2000

United States Department of the Interior
Bureau of Land Management
BUSINESS & SUPPORT SVCS DIV
222 N CENTRAL AVE
PHOENIX, AZ 85004 -2203
Phone: (602) 417-9200

Receipt

No:

745274

Transaction #: 774893**Date of Transaction:** 09/03/2003

CUSTOMER: PATHFINDER GOLD CORP
BOX 730
MILLS, WY 82644

LINE #	QTY	DESCRIPTION	REMARKS	UNIT PRICE	TOTAL
1	1.00	LOCATABLE MINERALS / MINING CLAIMS-NOT NEW-UNADJUD, ONE AUTH NO. ONLY / MINING CLAIM MONEY RECEIVED (455) CASES: AMC155773/\$7800.00	MAIN 2004 (78)	- n/a -	7800.00
TOTAL:					\$7,800.00

PAYMENT INFORMATION						
1	AMOUNT	\$7,800.00	POSTMARKED	08/27/2003		
	TYPE	CHECK	RECEIVED	09/02/2003		
	CHECK NO	76748				
	NAME	PATHFINDER BOX 730 MILLS WY 82644				

REMARKS

This receipt was generated by the automated BLM Collections and Billing System and is a paper representation of a portion of the official electronic record contained therein.

20

DEPARTMENT OF THE INTERIOR
BUREAU OF LAND MANAGEMENT
Missing Yearly Attachments for Enter_Year 2002

ENERGY FUELS LTD
1200 17TH ST #2500
DENVER, CO 80202

Lead File Number - 328027

<u>Serial Number</u>	<u>Mc Claim Nm</u>	<u>Last Assess Yr</u>
AMC328028	SHINE 2	2001
AMC328029	SHINE 3	2001
AMC328030	SHINE 4	2001
AMC328031	SHINE 5	2001
AMC328032	SHINE 6	2001
AMC328033	SHINE 7	2001

Lead File Number - AMC328027;

<u>Serial Number</u>	<u>Mc Claim Nm</u>	<u>Last Assess Yr</u>
AMC328027	SHINE 1	2001

Amc 328027-328033
Closed 9/1/01
JDM

SENDER: COMPLETE THIS SECTION

- Complete items 1, 2, and 3. Also complete item 4 if Restricted Delivery is desired.
- Print your name and address on the reverse so that we can return the card to you.
- Attach this card to the back of the mailpiece, or on the front if space permits.

1. Article Addressed to:

Energy Fuels
1200 17th St. #2500
Denver, CO 80202
(957)DDM AMC328027 (31)

COMPLETE THIS SECTION ON DELIVERY

A. Received by *(Please Print Clearly)*

B. Date of Delivery

C. Signature

X

☐ Agent

☐ Addressee

D. Is delivery address different from item 1?

☐ Yes

If YES, enter delivery address below:

☐ No

3. Service Type

☒ Certified Mail

☐ Express Mail

☐ Registered

☒ Return Receipt for Merchandise

☐ Insured Mail


☐ C.O.D.

4. Restricted Delivery? *(Extra Fee)*

☐ Yes

2. Article Number *(Copy from service label)*

UNITED STATES POSTAL SERVICE



First-Class Mail
Postage & Fees Paid
USPS
Permit No. G-10

- Sender: Please print your name, address, and ZIP+4 in this box •

BUREAU OF LAND MANAGEMENT
ARIZONA STATE OFFICE
222 NORTH CENTRAL AVENUE
PHOENIX, AZ 85004-2203

RECEIVED
BUREAU OF
LAND MANAGEMENT
2002 MAY 23 A 9:16

ARIZONA
STATE OFFICE
PHOENIX, ARIZONA

057



United States Department of the Interior

BUREAU OF LAND MANAGEMENT

Arizona State Office
222 N. Central Avenue
Phoenix, Arizona 85004
www.az.blm.gov

IN REPLY REFER TO:

3800 (957) DDM

AMC 328027

MAY 17 2002

CERTIFIED MAIL - RETURN RECEIPT REQUESTED

DECISION

Mining Claimant(s)	:	Mining Claim(s)
as Shown on the	:	
Enclosed Sheet(s)	:	

Mining Claims Declared Forfeited

The mining claims listed on the attached sheet have been declared forfeited for failure to file the required small miner's maintenance fee waiver (waiver) or pay the annual non-refundable maintenance fee of \$100.

Claimants are required to pay an annual non-refundable maintenance fee of \$100 or submit a waiver, on or before September 1, of each year. These requirements were established by 30 U.S.C. 28f-k, as amended by the Act of November 5, 2001 (Public Law 107-63; 115 Stat. 414) at 43 CFR 3833.1-5, 1-6, and 1-7.

Our records do not show receipt of a maintenance fee payment, or waiver received on or before September 1, 2001, for the year 2002, for the mining claim(s) listed on the enclosed sheet(s), and therefore, the claims are declared forfeited.

You are required to reclaim all areas disturbed by your activities on lands encompassed by your mining claim(s) and/or site(s). After you complete the reclamation, you must notify the authorized officer of the appropriate surface managing agency so that the authorized officer may conduct a final site inspection and determine whether you may be released from liability. If you fail to reclaim the land to the satisfaction of the authorized officer, the surface management agency may cite you for noncompliance under its surface management regulations.

For lands administered by the BLM, if you fail to reclaim the lands to the satisfaction of the authorized officer as required in 43 CFR Subpart 3809, BLM will issue an order of noncompliance under 43 CFR 3809.601(a). If you fail to comply with the noncompliance order, BLM may take further action under 43 CFR 3809.604. Failure to conduct reclamation is a prohibited act that may subject you to criminal penalties. See 43 CFR 3809.605(h) and 43 CFR 3809.700.

If your occupancy has been terminated and you fail to remove structures, material, and equipment, and any personal property in accordance with the regulations in 43 CFR 3715.5-1, BLM may dispose of the property. In accordance with 43 CFR 3715.5-2, you will remain liable for the costs BLM incurs in removing and disposing of the property.

This decision may be appealed to the Interior Board of Land Appeals, Office of the Secretary, in accordance with the regulations contained in 43 CFR, Part 4 and the enclosed Form 1842-1. If an appeal is taken, your notice of appeal must be filed in this office (at the above address) within 30 days from receipt of this decision. The appellant has the burden of showing that the decision appealed from is in error.

If you wish to file a petition pursuant to regulation 43 CFR 4.21 (58 FR 4939, January 19, 1993) or 43 CFR 2804.1 for a stay of the effectiveness of this decision during the time that your appeal is being reviewed by the Board, the petition for a stay must accompany your notice of appeal. A petition for a stay is required to show sufficient justification based on the standards listed below. Copies of the notice of appeal and petition for a stay **must** also be submitted to each party named in this decision and to the Interior Board of Land Appeals and to the appropriate Office of the Solicitor (see 43 CFR 4.413) at the same time the original documents are filed with this office. If you request a stay, you have the burden of proof to demonstrate that a stay should be granted.

Standards for Obtaining a Stay

Except as otherwise provided by law or other pertinent regulation, a petition for a stay of a decision pending appeal shall show sufficient justification based on the following standards:

- (1) The relative harm to the parties if the stay is granted or denied,
- (2) The likelihood of the appellant's success on the merits,
- (3) The likelihood of immediate and irreparable harm if the stay is not granted, and
- (4) Whether the public interest favors granting the stay.

If no appeal, or noncompliance, with the above occurs, this decision constitutes final administrative action of this Department as it affects the mining claims. No appeal, protest or petition for reconsideration will be entertained from this decision after the appeal period has expired.

Please include your AMC serial number(s) on all correspondence. If additional information is required, please call Dorie Morrison at (602) 417-9355.



Ivy J. Garcia
Group Administrator
Lands and Minerals Adjudication

Enclosure

Receipt #: 169538

Amount Received: \$10,200

Date: 8/18/00

Transaction #: 8/16/00

Lead #: 254492; 331694; 328027;

247797; 244380;
227352; 185458; 173593;
164727; 161263; 155773

AMC #	Code	\$\$\$\$
155773 - 155786	482	1400
155788		100
155790		100
155792		100
155801 - 155808		800
155811 - 155826		1600
155852		100
155845		100
155878		100
155880		100
155887 - 155888		200
161279 - 161282		400
164728		100
164730		100
164732		100

AMC #	Code	\$\$\$\$
173979	482	100
173994		100
173996		100
174010		100
185448		100
185470		100
185472		100
227388 - 227389		200
227405		100
244381 - 244382		200
244384 - 244385		200
247799 - 247800		200
247810 - 247816		700
247821 - 247824		400
247829 - 247830		200

Total: \$10,200

480----POL-----\$5
481----NOI-----\$5
482----Maint.---\$100
396----Trf.-----\$5
635----Amd.-----\$5
379----Refund

Entered: [Signature] 8/21/00
Date

Verified: [Signature] 8.30.00
Date

Sent to Accounts: 8.30.00
Date

Earned by Accounts: _____
Date

Receipt #: 169538

Lead #: 254492, 331694, 328027,
247797

Amount Received: _____

Date: _____

Transaction #: 182685

AMC #	Code	\$\$\$\$\$
247833 - 247835	482	300-
247842 - 247846		500-
328027 - 328033		700-
331694	✓	100-
254975		100-
254977		100-
254979	✓	100-

AMC #	Code	\$\$\$\$\$

Total: _____

- 480---POL-----\$5
- 481---NOI-----\$5
- 482---Maint.---\$100
- 396---Trf.-----\$5
- 635---Amd.-----\$5
- 379---Refund

Entered: _____
Date

Verified: ✓ 8-30-00
Date

Sent to Accounts: 8-30-00
Date

Earned by Accounts: _____
Date

PATHFINDER



A Cogema Resources Company

LAND MANAGEMENT

AUG 16 11 04 AM '00

August 11, 2000

Aug 11 11 04 AM '00
STAMPED
FILED

U.S. Bureau of Land Management
Arizona State Office
Mining Claims Recordation
222 N. Central Ave.
Phoenix, AZ 85004

Re: **BLM Mining Claim Maintenance Fee Filing - 2001**

Gentlemen:

Pathfinder Mines Corporation, owner of the unpatented mining claims described in Exhibit A attached hereto, submits with this filing the claim maintenance fee required by law, in the amount of One Hundred Dollars (\$100.00) per claim for a total of \$10,200 in lieu of the assessment work and filing requirements for the assessment year ending September 1, 2001.

PATHFINDER MINES CORPORATION

By: Denis R. Anderson
Denis R. Anderson – Land Manager

EXHIBIT A

ARIZONA STRIP PROJECT
Mohave County, Arizona

RECEIVED
OFFICE OF
LAND MANAGEMENT
Aug 16 11 00 AM '00

CLAIM NAME AND NUMBERS	LOCATION SEC-TWP-RNG	RECORDED BOOK	PAGE	BLM SERIAL #s AMC-
EZ 1	2-37N-R6W	774	473	155773
EZ 2	11-37N-R6W	1244	708	155774
EZ 3	2-T37N-R6W	774	477	155775
EZ 4	11-T37N-R6W	774	479	155776
EZ 5	2-T37N-R6W	774	481	155777
EZ 6	11-T37N-R6W	774	483	155778
EZ 7	2-T37N-R6W	774	485	155779
EZ 8	11-T37N-R6W	774	487	155780
EZ 9	2-T37N-R6W	774	489	155781
EZ 10	11-T37N-R6W	774	491	155782
EZ 11	2-T37N-R6W	774	493	155783
EZ 12	11-T37N-R6W	774	495	155784
EZ 13	2-T37N-R6W	774	497	155785
EZ 14	11-T37N-R6W	774	499	155786
EZ 16	11-T37N-R6W	774	503	155788
EZ 18	11,12-T37N-R6W	774	507	155790
EZ 20	2-T37N-R6W	774	511	155792
EZ 29	11-T37N-R6W	774	529	155801
EZ 30	11-T37N-R6W	774	531	155802
EZ 31	11-T37N-R6W	774	533	155803
EZ 32	11-T37N-R6W	774	535	155804
EZ 33	11-T37N-R6W	774	537	155805
EZ 34	11-T37N-R6W	774	539	155806
EZ 35	11,12-T37N-R6W	774	541	155807
EZ 36	11,12-T37N-R6W	774	543	155808
EZ 103	3-T37N-R6W	774	549	155811
EZ 104	10-T37N-R6W	774	551	155812
EZ 105	3-T37N-R6W	774	553	155813
EZ 106	10-T37N-R6W	774	555	155814
EZ 107	3-T37N-R6W	774	557	155815
EZ 108	10-T37N-R6W	774	559	155816
EZ 109	3-T37N-R6W	774	561	155817
EZ 110	10-T37N-R6W	774	563	155818

ENTERED INTO COMPUTER
8/21/00

Exh A - 1

VERIFIED

8.30.00

-ENT
Aug 13 11 05 AM '00

EZ	111	3-T37N-R6W	774	565	155819
EZ	112	10-T37N-R6W	774	567	155820
EZ	113	3-T37N-R6W	774	569	155821
EZ	114	10-T37N-R6W	774	571	155822
EZ	115	3-T37N-R6W	774	573	155823
EZ	116	10-T37N-R6W	774	575	155824
EZ	117	3-T37N-R6W	774	577	155825
EZ	118	10-T37N-R6W	774	579	155826
EZ	206	35-T38N-R6W	774	631	155852
EZ	208	35-T38N-R6W	2471	830	331694
EZ	219	2-T37N-R6W	774	657	155865
EZ	232	2-T37N-R6W	774	683	155878
EZ	234	2-T37N-R6W	774	687	155880
EZ	241	2-T37N-R6W	774	701	155887
EZ	242	2-T37N-R6W	774	703	155888
DB	1	25-T38N-R6W	798	782	161279
DB	2	25-T38N-R6W	798	784	161280
DB	3	25-T38N-R6W	798	786	161281
DB	4	25-T38N-R6W	798	788	161282
JOHN	2	1-T37N-R7W	805	989	164728
JOHN	4	1-T37N-R7W	805	993	164730
JOHN	6	1-T37N-R7W	805	997	164732
CLH	7	34-T38N-R7W	872	612	185468
CLH	9	34-T38N-R7W	872	616	185470
CLH	11	34-T38N-R7W	872	620	185472
EZ	1089	12-T37N-R6W	1054	122	227388
EZ	1090	12-T37N-R6W	1054	124	227389
EZ	1106	12-T37N-R6W	1054	156	227405
LGH	338	24-T37N-R7W	1217	919	254975

ENTERED INTO COMPUTER
8/21/00

Exh A - 2

VERIFIED

8.30.00

CLAIM NAME AND NUMBERS	LOCATION	RECORDED		BLM SERIAL #'s AMC-
		BOOK	PAGE	
LGH 340	24-T37N-R7W	1217	923	254977-
LGH 342	24-T37N-R7W	1217	927	254979-
MOO 46	24-T40N-R6W	1168	417	247799-
MOO 47	24-T40N-R6W	1168	419	247800-
MOO 57	24-T40N-R6W	1168	439	247810-
MOO 58	24-T40N-R6W	1168	441	247811-
MOO 59	13,24-T40N-R6W	1168	443	247812-
MOO 60	13,24-T40N-R6W	1168	445	247813-
MOO 61	13,24-T40N-R6W	1168	447	247814-
MOO 62	13,24-T40N-R6W	1168	449	247815-
MOO 63	13,24-T40N-R6W	1168	451	247816-
MOO 85	13-T40N-R6W	1168	461	247821-
MOO 86	13-T40N-R6W	1168	463	247822-
MOO 87	13-T40N-R6W	1168	465	247823-
MOO 88	13-T40N-R6W	1168	467	247824-
MOO 113	13-T40N-R6W	1168	477	247829-
MOO 114	13-T40N-R6W	1168	479	247830-
MOO 117	12-T40N-R6W	1168	485	247833-
MOO 118	12-T40N-R6W	1168	487	247834-
MOO 119	12-T40N-R6W	1168	489	247835-
MOO 146	12-T40N-R6W	1168	503	247842-
MOO 147	12-T40N-R6W	1168	505	247843-
MOO 148	12-T40N-R6W	1168	507	247844-
MOO 149	12-T40N-R6W	1168	509	247845-
MOO 150	7,12-T40N-R6W	1168	511	247846-
SHINE 1	1-T41N-R6W	2287	415	328027-
SHINE 2	1-T41N-R6W	2287	417	328028-
SHINE 3	1-T41N-R6W	2287	418	328029-
SHINE 4	1-T41N-R6W	2287	419	328030-
SHINE 5	1-T41N-R6W	2287	420	328031-
SHINE 6	1-T41N-R6W	2287	421	328032-
SHINE 7	1-T41N-R6W	2287	422	328033-

ENTERED INTO COMPUTER

8/21/00

Exh A - 3

VERIFIED

8.30.00

EXHIBIT A

OFFICE OF
AGREEMENT
Aug 16 11 05 AM '00

COCONINO PLATEAU PROJECT
Coconino County, Arizona

CLAIM NAME AND NUMBERS	LOCATION SEC-TWP-RNG	RECORDED BOOK	PAGE	BLM SERIAL #'s AMC-
OTTO 10	13-T28N-R5E	889	363	X173979
OTTO 25	11-T28N-R5E	889	393	173994
OTTO 27	11-T28N-R5E	889	397	173996
OTTO 41	13-T28N-R5E	889	425	X174010
OTTO 47	13-T28N-R5E	1052	270	244381-
OTTO 48	13-T28N-R5E	1052	272	244382-
OTTO 50	13,18-T28N-R5E	1052	276	244384-
OTTO 51	13,18-T28N-R5E	1052	278	244385-

Exh A - 4

ENTERED INTO COMPUTER
8/21/00

VERIFIED
8-30-00

United States Department of the Interior
Bureau of Land Management
BUSINESS & SUPPORT SVCS DIV
222 N CENTRAL AVE
PHOENIX, AZ 85004 -2203
Phone: (602) 417-9200

Receipt

No:

169538

Transaction #: 182685

Date of Transaction: 08/16/2000

LINE #	QTY	COMMODITY / SUBJECT / ACTION / PRODUCT	REMARKS	UNIT PRICE	TOTAL
1	1	LOCATABLE MINERALS / MINING CLAIMS-ACCOUNTS/UNADJUDICATED / MINING CLAIM MONEY RECEIVED (455)	MAINT 2001 (102)	- n/a -	\$10,200.00
TOTAL:					\$10,200.00

PAYMENT INFORMATION

1	AMOUNT:	\$10,200.00	POSTMARKED:	08/11/2000
	TYPE:	CHECK	RECEIVED:	08/16/2000
	CHECK NO:	72640		
	NAME:	PATHFINDER A COGEMA RESOURC		

REMARKS

CASE SERIAL NUMBER INFORMATION

TRNS #	LINE #	CASES
182685	1	AMC155773

This receipt was generated by the automated BLM Collections and Billings System and is a paper representation of a portion of the official electronic record contained therein.



**PRIORITY
MAIL**

UNITED STATES POSTAL SERVICE®

CERTIFIED MAIL™



7003 0500 0003 3852 4798



UNITED STATES
POSTAL SERVICE



0000

85004

U.S. POSTAGE
PAID
MILLS, WY
82644
AUG 27, '03
AMOUNT

\$7.90

00036888-02

PLACE STICKER AT TOP OF ENVELOPE TO THE RIGHT
OF THE RETURN ADDRESS SOLD AT POST OFFICE



**PRIORITY
MAIL**

UNITED STATES POSTAL SERVICE®

www.usps.com

©USPS 1995

BUREAU OF
LAND MANAGEMENT

2003 SEP 2 A 10:44

ARIZONA
STATE OFFICE
PHOENIX, ARIZONA

**Mail bearing stamp postage inside the mailer must be canceled
by U.S. Postal Service prior to inserting into mailer.**

HOW TO USE:

1. Place pre-addressed envelope inside this Priority Mail mailer.
 - Make sure the address shows through the window
 - Any postage placed on the envelope must appear in the window area
 - Any postage applied to the envelope must be canceled by a USPS employee
2. Affix (appropriate) Priority Mail postage or meter strip to the front of the Priority Mail mailer
3. Seal flap on Priority Mail mailer envelope

EP-14 H April 2000

PATHFINDER



A Cogema Resources Company

PATHFINDER MINES CORPORATION

P.O. Box 730 • Mills, Wyoming 82644



U.S. Bureau of Land Management
Arizona State Office
Mining Claims Recordation
222 N. Central Ave.
Phoenix, AZ 85004

RECEIVED
BUREAU OF
LAND MANAGEMENT
ARIZONA
STATE OFFICE
PHOENIX, ARIZONA

2003 SEP 12 A. 3. 44

PATHFINDER

 A Cogema Resources Company

August 26, 1999


Mining Claims Recordation
Arizona State Office
U.S. Bureau of Land Management
Department of the Interior
P. O. Box 16563
Phoenix, AZ 85011

Re: BLM Mining Claim Maintenance Fee Filing - 2000

Gentlemen:

Pathfinder Mines Corporation, owner of the unpatented mining claims described in Exhibit A attached hereto, submits with this filing the claim maintenance fee required by law, in the amount of One Hundred Dollars (\$100.00) per claim for a total of \$10,200 in lieu of the assessment work and filing requirements for the assessment year ending September 1, 2000.

PATHFINDER MINES CORPORATION

By: 
Denis R. Anderson - Land Manager

102 claims

Aug 27 9 59 AM '98

CLAIM NAME <u>AND NUMBERS</u>	LOCATION <u>SEC-TWP-RNG</u>
----------------------------------	--------------------------------

BLM SERIAL #'s
AMC-

ENTERED INTO COMPUTER
SJS 10/31/99

34-ced

<u>CLAIM NAME AND NUMBERS</u>		<u>LOCATION</u>	<u>RECORDED BOOK PAGE</u>		<u>BLM SERIAL #'s AMC-</u>
EZ	112	10-T37N-R6W	774	567	155820✓
EZ	113	3-T37N-R6W	774	569	155821✓
EZ	114	10-T37N-R6W	774	571	155822✓
EZ	115	3-T37N-R6W	774	573	155823✓
EZ	116	10-T37N-R6W	774	575	155824✓
EZ	117	3-T37N-R6W	774	577	155825✓
EZ	118	10-T37N-R6W	774	579	155826✓
EZ	206	35-T38N-R6W	774	631	155852✓
EZ	208	35-T38N-R6W	2471	830	331694✓
EZ	219	2-T37N-R6W	774	657	155865✓
EZ	232	2-T37N-R6W	774	683	155878✓
EZ	234	2-T37N-R6W	774	687	155880✓
EZ	241	2-T37N-R6W	774	701	155887✓
EZ	242	2-T37N-R6W	774	703	155888✓
DB	1	25-T38N-R6W	798	782	161279✓
DB	2	25-T38N-R6W	798	784	161280✓
DB	3	25-T38N-R6W	798	786	161281✓
DB	4	25-T38N-R6W	798	788	161282✓
JOHN	2	1-T37N-R7W	805	989	164728✓
JOHN	4	1-T37N-R7W	805	993	164730✓
JOHN	6	1-T37N-R7W	805	997	164732✓
CLH	7	34-T38N-R7W	872	612	185468✓
CLH	9	34-T38N-R7W	872	616	185470✓
CLH	11	34-T38N-R7W	872	620	185472✓
EZ	1089	12-T37N-R6W	1054	122	227388✓
EZ	1090	12-T37N-R6W	1054	124	227389✓
EZ	1106	12-T37N-R6W	1054	156	227405✓
LGH	338	24-T37N-R7W	1217	919	254975✓

ENTERED INTO COMPUTER
83 10/21/99

28

<u>CLAIM NAME AND NUMBERS</u>	<u>LOCATION</u>	<u>RECORDED BOOK</u>	<u>PAGE</u>	<u>BLM SERIAL #'s AMC-</u>
LGH 340	24-T37N-R7W	1217	923	254977✓
LGH 342	24-T37N-R7W	1217	927	254979✓
MOO 46	24-T40N-R6W	1168	417	247799✓
MOO 47	24-T40N-R6W	1168	419	247800✓
MOO 57	24-T40N-R6W	1168	439	247810✓
MOO 58	24-T40N-R6W	1168	441	247811✓
MOO 59	13,24-T40N-R6W	1168	443	247812✓
MOO 60	13,24-T40N-R6W	1168	445	247813✓
MOO 61	13,24-T40N-R6W	1168	447	247814✓
MOO 62	13,24-T40N-R6W	1168	449	247815✓
MOO 63	13,24-T40N-R6W	1168	451	247816✓
MOO 85	13-T40N-R6W	1168	461	247821✓
MOO 86	13-T40N-R6W	1168	463	247822✓
MOO 87	13-T40N-R6W	1168	465	247823✓
MOO 88	13-T40N-R6W	1168	467	247824✓
MOO 113	13-T40N-R6W	1168	477	247829✓
MOO 114	13-T40N-R6W	1168	479	247830✓
MOO 117	12-T40N-R6W	1168	485	247833✓
MOO 118	12-T40N-R6W	1168	487	247834✓
MOO 119	12-T40N-R6W	1168	489	247835✓
MOO 146	12-T40N-R6W	1168	503	247842✓
MOO 147	12-T40N-R6W	1168	505	247843✓
MOO 148	12-T40N-R6W	1168	507	247844✓
MOO 149	12-T40N-R6W	1168	509	247845✓
MOO 150	7,12-T40N-R6W	1168	511	247846✓
SHINE 1	1-T41N-R6W	2287	415	328027✓
SHINE 2	1-T41N-R6W	2287	417	328028✓
SHINE 3	1-T41N-R6W	2287	418	328029✓
SHINE 4	1-T41N-R6W	2287	419	328030✓
SHINE 5	1-T41N-R6W	2287	420	328031✓
SHINE 6	1-T41N-R6W	2287	421	328032✓
SHINE 7	1-T41N-R6W	2287	422	328033✓

ENTERED INTO COMPUTER

80 10/21/99

32

EXHIBIT A

COCONINO PLATEAU PROJECT Coconino County, Arizona

<u>CLAIM NAME AND NUMBERS</u>	<u>LOCATION SEC-TWP-RNG</u>	<u>RECORDED BOOK</u>	<u>PAGE</u>	<u>BLM SERIAL #'s AMC-</u>
OTTO 10	13-T28N-R5E	889	363	173979✓
OTTO 25	11-T28N-R5E	889	393	173994✓
OTTO 27	11-T28N-R5E	889	397	173996✓
OTTO 41	13-T28N-R5E	889	425	174010✓
OTTO 47	13-T28N-R5E	1052	270	244381
OTTO 48	13-T28N-R5E	1052	272	244382
OTTO 50	13,18-T28N-R5E	1052	276	244384✓
OTTO 51	13,18-T28N-R5E	1052	278	244385✓

Exh A - 4

ENTERED INTO COMPUTER
5/8 10/21/97

Aug 21 9 53 AM '99

UNITED STATES
DEPARTMENT OF THE INTERIOR
BUREAU OF LAND MANAGEMENT

RECEIPT AND ACCOUNTING ADVICE

NO. 2348104

Subject: CLAIM MAINTENANCE FEE 2000 - 102

Applicant:

PATHFINDER
BOX 730
MILLS WY 82044

Remitter: CK 70537
307234-0019

Assignor:

LEASE MANAGEMENT DATA										<input type="checkbox"/> NEW		<input type="checkbox"/> UPDATE		<input type="checkbox"/> PAYMENT	
ORIGINAL SERIAL NO.	ASG.	TYPE	ST.	CTY.	FUND SYMBOL				ACRES/UNITS	RATE					
AMC 153773, ET AL															
AMOUNT	ANV. DATE	EXP. DATE	BILL CYC.	S/C	DISTRICT	NEXT BILL	MISC. DATA	U of M	ACTUAL UNITS						
ASSIGNMENT SERIAL NO.	ASG.	TYPE	ST.	CTY.	FUND SYMBOL				ACRES/UNITS	RATE					
AMOUNT	ANV. DATE	EXP. DATE	BILL CYC.	S/C	DISTRICT	NEXT BILL	MISC. DATA	U of M	ACTUAL UNITS						
APPLY REMITTANCE										Remarks:					
ACTION	FUND SYMBOL	CTY.	AMOUNT												
FILING FEE															
RENTAL															
UNEARNED															
REFUND															
TOTAL															
AMOUNT DUE															
<input type="checkbox"/> Lease in Escrow? <input type="checkbox"/> KGS? <input type="checkbox"/> Auto Escalates? <input type="checkbox"/> Auto Renew?										Of Interest? Operating Rights? Operator Bond Filed?		FOR MMS USE ONLY BILLEE NUMBER OCS SECTION CODE		FOREST REFUGE	

BY:

DATE:

PATHFINDER

 A Cogema Resources Company

August 24, 1998

Mining Claims Recodation
Arizona State Office
U.S. Bureau of Land Management
Department of the Interior
P. O. Box 16563
Phoenix, AZ 85011

Re: BLM Mining Claim Maintenance Fee Filing - 1999

Gentlemen:

Pathfinder Mines Corporation, owner of the unpatented mining claims described in Exhibit A attached hereto, submits with this filing the claim maintenance fee required by law, in the amount of One Hundred Dollars (\$100.00) per claim for a total of \$10,200 in lieu of the assessment work and filing requirements for the assessment year ending September 1, 1999.

PATHFINDER MINES CORPORATION

By: Penelope A. Hague
Penelope A. Hague - Land Assistant

EXHIBIT A

ARIZONA STRIP PROJECT
Mohave County, Arizona

Aug 26 9 17 AM '98

RECEIVED
BUREAU OF LAND MANAGEMENT
U.S. DEPARTMENT OF THE INTERIOR

CLAIM NAME AND NUMBERS	LOCATION SEC-TWP-RNG	RECORDED BOOK	PAGE	BLM SERIAL #s AMC-
EZ 1	2-37N-R6W	774	473	155773
EZ 2	11-37N-R6W	1244	708	155774
EZ 3	2-T37N-R6W	774	477	155775
EZ 4	11-T37N-R6W	774	479	155776
EZ 5	2-T37N-R6W	774	481	155777
EZ 6	11-T37N-R6W	774	483	155778
EZ 7	2-T37N-R6W	774	485	155779
EZ 8	11-T37N-R6W	774	487	155780
EZ 9	2-T37N-R6W	774	489	155781
EZ 10	11-T37N-R6W	774	491	155782
EZ 11	2-T37N-R6W	774	493	155783
EZ 12	11-T37N-R6W	774	495	155784
EZ 13	2-T37N-R6W	774	497	155785
EZ 14	11-T37N-R6W	774	499	155786
EZ 16	11-T37N-R6W	774	503	155788
EZ 18	11,12-T37N-R6W	774	507	155790
EZ 20	2-T37N-R6W	774	511	155792
EZ 29	11-T37N-R6W	774	529	155801
EZ 30	11-T37N-R6W	774	531	155802
EZ 31	11-T37N-R6W	774	533	155803
EZ 32	11-T37N-R6W	774	535	155804
EZ 33	11-T37N-R6W	774	537	155805
EZ 34	11-T37N-R6W	774	539	155806
EZ 35	11,12-T37N-R6W	774	541	155807
EZ 36	11,12-T37N-R6W	774	543	155808
EZ 103	3-T37N-R6W	774	549	155811
EZ 104	10-T37N-R6W	774	551	155812
EZ 105	3-T37N-R6W	774	553	155813
EZ 106	10-T37N-R6W	774	555	155814
EZ 107	3-T37N-R6W	774	557	155815
EZ 108	10-T37N-R6W	774	559	155816
EZ 109	3-T37N-R6W	774	561	155817
EZ 110	10-T37N-R6W	774	563	155818
EZ 111	3-T37N-R6W	774	565	155819

VERIFIED

SD 10/6/98

Exh A - 1

ENTERED IN COMPUTER

SEP 1 1998

<u>CLAIM NAME AND NUMBERS</u>	<u>LOCATION</u>	<u>RECORDED BOOK</u>	<u>PAGE</u>	<u>BLM SERIAL #'s AMC-</u>
EZ 112	10-T37N-R6W	774	567	155820✓
EZ 113	3-T37N-R6W	774	569	155821✓
EZ 114	10-T37N-R6W	774	571	155822✓
EZ 115	3-T37N-R6W	774	573	155823✓
EZ 116	10-T37N-R6W	774	575	155824✓
EZ 117	3-T37N-R6W	774	577	155825✓
EZ 118	10-T37N-R6W	774	579	155826✓
EZ 206	35-T38N-R6W	774	631	155852✓
EZ 208	35-T38N-R6W	2471	830	331694✓
EZ 219	2-T37N-R6W	774	657	155865✓
EZ 232	2-T37N-R6W	774	683	155878✓
EZ 234	2-T37N-R6W	774	687	155880✓
EZ 241	2-T37N-R6W	774	701	155887✓
EZ 242	2-T37N-R6W	774	703	155888✓
DB 1	25-T38N-R6W	798	782	161279✓
DB 2	25-T38N-R6W	798	784	161280✓
DB 3	25-T38N-R6W	798	786	161281✓
DB 4	25-T38N-R6W	798	788	161282✓
JOHN 2	1-T37N-R7W	805	989	164728✓
JOHN 4	1-T37N-R7W	805	993	164730✓
JOHN 6	1-T37N-R7W	805	997	164732✓
CLH 7	34-T38N-R7W	872	612	185468✓
CLH 9	34-T38N-R7W	872	616	185470✓
CLH 11	34-T38N-R7W	872	620	185472✓
EZ 1089	12-T37N-R6W	1054	122	227388✓
EZ 1090	12-T37N-R6W	1054	124	227389✓
EZ 1106	12-T37N-R6W	1054		227405✓
LGH 338	24-T37N-R7W	1217		254975✓

VERIFIED

SAB 10/6/98

Exh A - 2

ENTERED IN COMPUTER

RECEIVED
FBI
AUG 26 9 17 AM '98
FBI
AUG 26 9 17 AM '98

28

<u>CLAIM NAME AND NUMBERS</u>	<u>LOCATION</u>	<u>RECORDED BOOK</u>	<u>PAGE</u>	<u>BLM SERIAL #'s AMC-</u>
LGH 340	24-T37N-R7W	1217	923	254977
LGH 342	24-T37N-R7W	1217	927	254979
MOO 46	24-T40N-R6W	1168	417	247799
MOO 47	24-T40N-R6W	1168	419	247800
MOO 57	24-T40N-R6W	1168	439	247810
MOO 58	24-T40N-R6W	1168	441	247811
MOO 59	13,24-T40N-R6W	1168	443	247812
MOO 60	13,24-T40N-R6W	1168	445	247813
MOO 61	13,24-T40N-R6W	1168	447	247814
MOO 62	13,24-T40N-R6W	1168	449	247815
MOO 63	13,24-T40N-R6W	1168	451	247816
MOO 85	13-T40N-R6W	1168	461	247821
MOO 86	13-T40N-R6W	1168	463	247822
MOO 87	13-T40N-R6W	1168	465	247823
MOO 88	13-T40N-R6W	1168	467	247824
MOO 113	13-T40N-R6W	1168	477	247829
MOO 114	13-T40N-R6W	1168	479	247830
MOO 117	12-T40N-R6W	1168	485	247833
MOO 118	12-T40N-R6W	1168	487	247834
MOO 119	12-T40N-R6W	1168	489	247835
MOO 146	12-T40N-R6W	1168	503	247842
MOO 147	12-T40N-R6W	1168	505	247843
MOO 148	12-T40N-R6W	1168	507	247844
MOO 149	12-T40N-R6W	1168	509	247845
MOO 150	7,12-T40N-R6W	1168	511	247846
SHINE 1	1-T41N-R6W	2287	415	328027
SHINE 2	1-T41N-R6W	2287	417	328028
SHINE 3	1-T41N-R6W	2287	418	328029
SHINE 4	1-T41N-R6W	2287	419	328030
SHINE 5	1-T41N-R6W	2287	420	328031
SHINE 6	1-T41N-R6W	2287	421	328032
SHINE 7	1-T41N-R6W	2287	422	328033

VERIFIED

SL 10/6/98

Exh A - 3

86. WA LT 6 92 500
RECEIVED
FEB 11 1999
BLM

ENTERED IN COMPUTER

EXHIBIT A

COCONINO PLATEAU PROJECT Coconino County, Arizona

<u>CLAIM NAME</u> <u>AND NUMBERS</u>	<u>LOCATION</u> <u>SEC-TWP-RNG</u>	<u>RECORDED</u> <u>BOOK</u>	<u>PAGE</u>	<u>BLM SERIAL #s</u> <u>AMC-</u>
OTTO 10	13-T28N-R5E	889	363	173979
OTTO 25	11-T28N-R5E	889	393	173994
OTTO 27	11-T28N-R5E	889	397	173996
OTTO 41	13-T28N-R5E	889	425	174010
OTTO 47	13-T28N-R5E	1052	270	244381
OTTO 48	13-T28N-R5E	1052	272	244382
OTTO 50	13,18-T28N-R5E	1052	276	244384
OTTO 51	13,18-T28N-R5E	1052	278	244385

Exh A - 4

RECEIVED
BUREAU OF
LAND MANAGEMENT
AUG 26 9 17 AM '98
STATE OF ARIZONA
TUCSON, ARIZONA

VERIFIED

JB 10/6/98

Exh A - 4

ED IN COMPUTER

[Handwritten signature]

[Handwritten mark]

UNITED STATES
DEPARTMENT OF THE INTERIOR
BUREAU OF LAND MANAGEMENT

RECEIPT AND ACCOUNTING ADVICE

NO. 2389674 04

TC/AZ 08/26/98

Subject: CLAIM MAINTENANCE FEE 1999 - 102 2 35 13 10,200.00

Applicant:

PATHFINDER MINES CORP
935 PENDELL BLVD
BOX 730
MILLS WYOMING 82644

Remitter: CK 67406
307 234-5019

Assignor:

LEASE MANAGEMENT DATA										<input type="checkbox"/> NEW		<input type="checkbox"/> UPDATE		<input type="checkbox"/> PAYMENT	
ORIGINAL SERIAL NO.		ASG.	TYPE	ST.	CTY.	FUND SYMBOL				ACRES/UNITS		RATE			
AMC 155773, ET AL															
AMOUNT	ANV. DATE	EXP. DATE	BILL CYC.	S/C	DISTRICT	NEXT BILL	MISC. DATA	U of M	ACTUAL UNITS						
ASSIGNMENT SERIAL NO.		ASG.	TYPE	ST.	CTY.	FUND SYMBOL				ACRES/UNITS		RATE			
AMOUNT	ANV. DATE	EXP. DATE	BILL CYC.	S/C	DISTRICT	NEXT BILL	MISC. DATA	U of M	ACTUAL UNITS						
APPLY REMITTANCE												Remarks:			
ACTION	FUND SYMBOL		CTY.	AMOUNT											
FILING FEE															
RENTAL															
UNEARNED															
REFUND															
TOTAL															
AMOUNT DUE															
<div><input type="checkbox"/> Lease in Escrow? <input type="checkbox"/> KGS? <input type="checkbox"/> Auto Escalates? <input type="checkbox"/> Auto Renew?</div> <div><input type="checkbox"/> Of Interest? <input type="checkbox"/> Operating Rights? <input type="checkbox"/> Operator <input type="checkbox"/> Bond Filed?</div>												BY: DATE:			
FOR MMS USE ONLY															
BILLEE				FOREST REFUGE											
NUMBER															
OCS SECTION															
CODE															

ARIZONA STRIP PROJECT
Mohave County, Arizona

EXHIBIT A

ARIZONA
STATE OFFICE
PHOENIX, ARIZONA

AUG 25 10 13 AM '97

155773
161263
1641727
185485
227352
254492
247797
32802-
173593
244386
(C)

CLAIM NAME AND NUMBERS	LOCATION SEC-TWP-RNG	RECORDED BOOK	PAGE	BLM SERIAL AMC-
EZ 1	2-37N-R6W	774	473	155773
EZ 2	11-37N-R6W	1244	708	155774
EZ 3	2-T37N-R6W	774	477	155775
EZ 4	11-T37N-R6W	774	479	155776
EZ 5	2-T37N-R6W	774	481	155777
EZ 6	11-T37N-R6W	774	483	155778
EZ 7	2-T37N-R6W	774	485	155779
EZ 8	11-T37N-R6W	774	487	155780
EZ 9	2-T37N-R6W	774	489	155781
EZ 10	11-T37N-R6W	774	491	155782
EZ 11	2-T37N-R6W	774	493	155783
EZ 12	11-T37N-R6W	774	495	155784
EZ 13	2-T37N-R6W	774	497	155785
EZ 14	11-T37N-R6W	774	499	155786
EZ 16	11-T37N-R6W	774	503	155788
EZ 18	11,12-T37N-R6W	774	507	155790
EZ 20	2-T37N-R6W	774	511	155792
EZ 29	11-T37N-R6W	774	529	155801
EZ 30	11-T37N-R6W	774	531	155802
EZ 31	11-T37N-R6W	774	533	155803
EZ 32	11-T37N-R6W	774	535	155804
EZ 33	11-T37N-R6W	774	537	155805
EZ 34	11-T37N-R6W	774	539	155806
EZ 35	11,12-T37N-R6W	774	541	155807
EZ 36	11,12-T37N-R6W	774	543	155808
EZ 103	3-T37N-R6W	774	549	155811
EZ 104	10-T37N-R6W	774	551	155812
EZ 105	3-T37N-R6W	774	553	155813
EZ 106	10-T37N-R6W	774	555	155814
EZ 107	3-T37N-R6W	774	557	155815
EZ 108	10-T37N-R6W	774	559	155816
EZ 109	3-T37N-R6W	774	561	155817
EZ 110	10-T37N-R6W	774	563	155818
EZ 111	3-T37N-R6W	774	565	155819

ENTERED IN COM

RD

9/1/96

RD

34

<u>CLAIM NAME AND NUMBERS</u>	<u>LOCATION</u>	<u>RECORDED BOOK</u>	<u>PAGE</u>	<u>BLM SERIAL #'s AMC-</u>
EZ 112	10-T37N-R6W	774	567	155820
EZ 113	3-T37N-R6W	774	569	155821
EZ 114	10-T37N-R6W	774	571	155822
EZ 115	3-T37N-R6W	774	573	155823
EZ 116	10-T37N-R6W	774	575	155824
EZ 117	3-T37N-R6W	774	577	155825
EZ 118	10-T37N-R6W	774	579	155826
EZ 206	35-T38N-R6W	774	631	155852
EZ 208	35-T38N-R6W	2471	830	331694—
EZ 219	2-T37N-R6W	774	657	155865
EZ 232	2-T37N-R6W	774	683	155878
EZ 234	2-T37N-R6W	774	687	155880
EZ 241	2-T37N-R6W	774	701	155887
EZ 242	2-T37N-R6W	774	703	155888
DB 1	25-T38N-R6W	798	782	161279
DB 2	25-T38N-R6W	798	784	161280
DB 3	25-T38N-R6W	798	786	161281
DB 4	25-T38N-R6W	798	788	161282
JOHN 2	1-T37N-R7W	805	989	164728
JOHN 4	1-T37N-R7W	805	993	164730
JOHN 6	1-T37N-R7W	805	997	164732
CLH 7	34-T38N-R7W	872	612	185468
CLH 9	34-T38N-R7W	872	616	185470
CLH 11	34-T38N-R7W	872	620	185472
EZ 1089	12-T37N-R6W	1054		227388
EZ 1090	12-T37N-R6W	1054		227389
EZ 1106	12-T37N-R6W	1054		227405

ARIZONA
STATE OFFICE
122
ARIZONA
124

AUG 25 10 13 AM 1987

RECEIVED
BUREAU OF
LAND MANAGEMENT

<u>CLAIM NAME AND NUMBERS</u>	<u>LOCATION</u>	<u>RECORDED BOOK</u>	<u>PAGE</u>	<u>BLM SERIAL #'s AMC-</u>
LGH 338	24-T37N-R7W	1217	919	254975
LGH 340	24-T37N-R7W	1217	923	254977
LGH 342	24-T37N-R7W	1217	927	254979
MOO 46	24-T40N-R6W	1168	417	247799
MOO 47	24-T40N-R6W	1168	419	247800
MOO 57	24-T40N-R6W	1168	439	247810
MOO 58	24-T40N-R6W	1168	441	247811
MOO 59	13,24-T40N-R6W	1168	443	247812
MOO 60	13,24-T40N-R6W	1168	445	247813
MOO 61	13,24-T40N-R6W	1168	447	247814
MOO 62	13,24-T40N-R6W	1168	449	247815
MOO 63	13,24-T40N-R6W	1168	451	247816
MOO 85	13-T40N-R6W	1168	461	247821
MOO 86	13-T40N-R6W	1168	463	247822
MOO 87	13-T40N-R6W	1168	465	247823
MOO 88	13-T40N-R6W	1168	467	247824
MOO 113	13-T40N-R6W	1168	477	247829
MOO 114	13-T40N-R6W	1168	479	247830
MOO 117	12-T40N-R6W	1168	485	247833
MOO 118	12-T40N-R6W	1168	487	247834
MOO 119	12-T40N-R6W	1168	489	247835
MOO 146	12-T40N-R6W	1168	503	247842
MOO 147	12-T40N-R6W	1168	505	247843
MOO 148	12-T40N-R6W	1168	507	247844
MOO 149	12-T40N-R6W	1168	509	247845
MOO 150	7,12-T40N-R6W	1168	511	247846
SHINE 1	1-T41N-R6W	2287	415	328027
SHINE 2	1-T41N-R6W	2287	417	328028
SHINE 3	1-T41N-R6W	2287	418	328029
SHINE 4	1-T41N-R6W	2287	419	328030
SHINE 5	1-T41N-R6W	2287	420	328031
SHINE 6	1-T41N-R6W	2287	421	328032
SHINE 7	1-T41N-R6W	2287	422	328033

PHOENIX, ARIZONA
STATE OFFICE
ARIZONA

Aug 25 10 13 AM '97

RECEIVED
BUREAU OF
LAND MANAGEMENT

33 ch

EXHIBIT A

COCONINO PLATEAU PROJECT Coconino County, Arizona

<u>CLAIM NAME</u> <u>AND NUMBERS</u>	<u>LOCATION</u> <u>SEC-TWP-RNG</u>	<u>RECORDED</u> <u>BOOK</u>	<u>PAGE</u>	<u>BLM SERIAL #'s</u> <u>AMC-</u>
OTTO 10	13-T28N-R5E	889	363	173979
OTTO 25	11-T28N-R5E	889	393	173994
OTTO 27	11-T28N-R5E	889	397	173996
OTTO 41	13-T28N-R5E	889	425	174010
OTTO 47	13-T28N-R5E	1052	270	244381
OTTO 48	13-T28N-R5E	1052	272	244382
OTTO 50	13,18-T28N-R5E	1052	276	244384
OTTO 51	13,18-T28N-R5E	1052	278	244385

Exh A - 4

9 ch

RECEIVED
BUREAU OF
LAND MANAGEMENT
Aug 25 10 13 AM '97
ARIZONA
STATE OFFICE
PHOENIX, ARIZONA

PATHFINDER



A Cogema Resources Company

August 21, 1997

Mining Claims Recordation
Arizona State Office
U.S. Bureau of Land Management
Department of the Interior
P. O. Box 16563
Phoenix, AZ 85011

RECEIVED
BUREAU OF
LAND MANAGEMENT
Aug 25 10 13 AM '97
ARIZONA
STATE OFFICE
PHOENIX, ARIZONA

Re: BLM Mining Claim Maintenance Fee Filing - 1998

Gentlemen:

Pathfinder Mines Corporation, owner of the unpatented mining claims described in Exhibit A attached hereto, submits with this filing the claim maintenance fee required by law, in the amount of One Hundred Dollars (\$100.00) per claim for a total of \$10,200 in lieu of the assessment work and filing requirements for the assessment year ending September 1, 1998. Please stamp the time and date received on the duplicate copy of Exhibit 'A' and return to me in the enclosed self addressed and stamped envelope.

PATHFINDER MINES CORPORATION

By: Penny Hague
Penny Hague - Land Assistant

102 ch

UNITED STATES
DEPARTMENT OF THE INTERIOR
BUREAU OF LAND MANAGEMENT

RECEIPT AND ACCOUNTING ADVICE

NO. 2372592

SM/AZ

09/26/97

Subject: CLAIM MAINTENANCE FEE 1998 - 102

2 31 13

10,200.00

Applicant:

PATHFINDER MINES CORP
P.O. BOX 730
MILLS, WY 82644

CK 63149

Remitter: 207-234-5019

Assignor:

LEASE MANAGEMENT DATA									
<input type="checkbox"/> NEW <input type="checkbox"/> UPDATE <input type="checkbox"/> PAYMENT									
ORIGINAL SERIAL NO.	ASG.	TYPE	ST.	CTY.	FUND SYMBOL			ACRES/UNITS	RATE
AMC 155773, ET AL									
AMOUNT	ANV. DATE	EXP. DATE	BILL CYC.	S/C	DISTRICT	NEXT BILL	MISC. DATA	U of M	ACTUAL UNITS
ASSIGNMENT SERIAL NO.	ASG.	TYPE	ST.	CTY.	FUND SYMBOL			ACRES/UNITS	RATE
AMOUNT	ANV. DATE	EXP. DATE	BILL CYC.	S/C	DISTRICT	NEXT BILL	MISC. DATA	U of M	ACTUAL UNITS
APPLY REMITTANCE									
ACTION	FUND SYMBOL	CTY.	AMOUNT	Remarks:					
FILING FEE									
RENTAL									
UNEARNED									
REFUND									
TOTAL									
AMOUNT DUE				BY: _____ DATE: _____					
<input type="checkbox"/> Lease in Escrow? <input type="checkbox"/> KGS? <input type="checkbox"/> Auto Escalates? <input type="checkbox"/> Auto Renew?				Of Interest? Operating Rights? Operator Bond Filed?					
				FOR MMS USE ONLY BILLEE NUMBER OCS SECTION CODE FOREST REFUGE					

PATHFINDER



A Cogema Resources Company

328027
173593
244380

155773
331694
161263
164727
185468
227352
254492
247797

July 29, 1996

Mining Claims Recordation
Arizona State Office
U.S. Bureau of Land Management
Department of the Interior
P. O. Box 16563
Phoenix, AZ 85011

ARIZONA
STATE OFFICE
PHOENIX, ARIZONA

JUL 31 9 40 AM '96


RECEIVED
BUREAU OF
LAND MANAGEMENT

Re: **BLM Mining Claim Maintenance Fee Filing - 1997**

Gentlemen:

Pathfinder Mines Corporation, owner of the unpatented mining claims described in Exhibit A attached hereto, submits with this filing the claim maintenance fee required by Public Law 103-66, 107 Stat. 405 and 43 C.F.R. Part 3830, in the amount of One Hundred Dollars (\$100.00) per claim for a total of \$10,200 in lieu of the assessment work and filing requirements for the assessment year ending September 1, 1997.

PATHFINDER MINES CORPORATION

By: 
D. R. Anderson, Administration Manager

ENTERED IN COMPUTER

AUG 26 1996




EXHIBIT A

ARIZONA STRIP PROJECT
Mohave County, Arizona

<u>CLAIM NAME</u> <u>AND NUMBERS</u>		<u>LOCATION</u> <u>SEC-TWP-RNG</u>	<u>RECORDED</u> <u>BOOK PAGE</u>		<u>BLM SERIAL #'s</u> <u>AMC-</u>
EZ	1	2-37N-R6W	774	473	155773
EZ	2	11-37N-R6W	1244	708	155774
EZ	3	2-T37N-R6W	774	477	155775
EZ	4	11-T37N-R6W	774	479	155776
EZ	5	2-T37N-R6W	774	481	155777
EZ	6	11-T37N-R6W	774	483	155778
EZ	7	2-T37N-R6W	774	485	155779
EZ	8	11-T37N-R6W	774	487	155780
EZ	9	2-T37N-R6W	774	489	155781
EZ	10	11-T37N-R6W	774	491	155782
EZ	11	2-T37N-R6W	774	493	155783
EZ	12	11-T37N-R6W	774	495	155784
EZ	13	2-T37N-R6W	774	497	155785
EZ	14	11-T37N-R6W	774	499	155786
EZ	16	11-T37N-R6W	774	503	155788
EZ	18	11,12-T37N-R6W	774	507	155790
EZ	20	2-T37N-R6W	774	511	155792
EZ	29	11-T37N-R6W	774	529	155801
EZ	30	11-T37N-R6W	774	531	155802
EZ	31	11-T37N-R6W	774	533	155803
EZ	32	11-T37N-R6W	774	535	155804
EZ	33	11-T37N-R6W	774	537	155805
EZ	34	11-T37N-R6W	774	539	155806
EZ	35	11,12-T37N-R6W	774	541	155807
EZ	36	11,12-T37N-R6W	774	543	155808
EZ	103	3-T37N-R6W	774	549	155811
EZ	104	10-T37N-R6W	774	551	155812
EZ	105	3-T37N-R6W	774	553	155813
EZ	106	10-T37N-R6W	774	555	155814
EZ	107	3-T37N-R6W	774	557	155815
EZ	108	10-T37N-R6W	774	559	155816
EZ	109	3-T37N-R6W	774	561	155817
EZ	110	10-T37N-R6W	774	563	155818
EZ	111	3-T37N-R6W	774	565	155819

Exh A - 1

ENTERED IN COMPUTER

AUG 25 1996

JTB

34

RECEIVED
BUREAU OF
LAND MANAGEMENT
31 9 40 AM '96
ARIZONA
STATE OFFICE
PHOENIX, ARIZONA

<u>CLAIM NAME AND NUMBERS</u>		<u>LOCATION</u>	<u>RECORDED BOOK</u>	<u>PAGE</u>	<u>BLM SERIAL #'s AMC-</u>
EZ	112	10-T37N-R6W	774	567	155820
EZ	113	3-T37N-R6W	774	569	155821
EZ	114	10-T37N-R6W	774	571	155822
EZ	115	3-T37N-R6W	774	573	155823
EZ	116	10-T37N-R6W	774	575	155824
EZ	117	3-T37N-R6W	774	577	155825
EZ	118	10-T37N-R6W	774	579	155826
EZ	206	35-T38N-R6W	774	631	155852
EZ	208	35-T38N-R6W	2471	830	331694
EZ	219	2-T37N-R6W	774	657	155865
EZ	232	2-T37N-R6W	774	683	155878
EZ	234	2-T37N-R6W	774	687	155880
EZ	241	2-T37N-R6W	774	701	155887
EZ	242	2-T37N-R6W	774	703	155888
DB	1	25-T38N-R6W	798	782	161279
DB	2	25-T38N-R6W	798	784	161280
DB	3	25-T38N-R6W	798	786	161281
DB	4	25-T38N-R6W	798	788	161282
JOHN	2	1-T37N-R7W	805	989	164728
JOHN	4	1-T37N-R7W	805	993	164730
JOHN	6	1-T37N-R7W	805	997	164732
CLH	7	34-T38N-R7W	872	612	185468
CLH	9	34-T38N-R7W	872	616	185470
CLH	11	34-T38N-R7W	872	620	185472
EZ	1089	12-T37N-R6W	1054	122	227388
EZ	1090	12-T37N-R6W	1054	124	227389
EZ	1106	12-T37N-R6W	1054	156	227405

ENTERED IN COMPUTER

AUG 26 1996

JB

Exh A - 2

RECEIVED
BUREAU OF
LAND MANAGEMENT
JUL 31 9 40 AM '96
ARIZONA
STATE OFFICE
PHOENIX, ARIZONA

27

<u>CLAIM NAME AND NUMBERS</u>	<u>LOCATION</u>	<u>RECORDED BOOK</u>	<u>PAGE</u>	<u>BLM SERIAL #'s AMC-</u>
LGH 338	24-T37N-R7W	1217	919	254975 / 1
LGH 340	24-T37N-R7W	1217	923	254977 / 1
LGH 342	24-T37N-R7W	1217	927	254979 / 1
MOO 46	24-T40N-R6W	1168	417	247799) 2
MOO 47	24-T40N-R6W	1168	419	247800)
MOO 57	24-T40N-R6W	1168	439	247810)
MOO 58	24-T40N-R6W	1168	441	247811)
MOO 59	13,24-T40N-R6W	1168	443	247812)
MOO 60	13,24-T40N-R6W	1168	445	247813)
MOO 61	13,24-T40N-R6W	1168	447	247814)
MOO 62	13,24-T40N-R6W	1168	449	247815)
MOO 63	13,24-T40N-R6W	1168	451	247816)
MOO 85	13-T40N-R6W	1168	461	247821)
MOO 86	13-T40N-R6W	1168	463	247822)
MOO 87	13-T40N-R6W	1168	465	247823)
MOO 88	13-T40N-R6W	1168	467	247824)
MOO 113	13-T40N-R6W	1168	477	247829)
MOO 114	13-T40N-R6W	1168	479	247830)
MOO 117	12-T40N-R6W	1168	485	247833)
MOO 118	12-T40N-R6W	1168	487	247834)
MOO 119	12-T40N-R6W	1168	489	247835)
MOO 146	12-T40N-R6W	1168	503	247842)
MOO 147	12-T40N-R6W	1168	505	247843)
MOO 148	12-T40N-R6W	1168	507	247844)
MOO 149	12-T40N-R6W	1168	509	247845)
MOO 150	7,12-T40N-R6W	1168	511	247846)
SHINE 1	1-T41N-R6W	2287	415	328027)
SHINE 2	1-T41N-R6W	2287	417	328028)
SHINE 3	1-T41N-R6W	2287	418	328029)
SHINE 4	1-T41N-R6W	2287	419	328030)
SHINE 5	1-T41N-R6W	2287	420	328031)
SHINE 6	1-T41N-R6W	2287	421	328032)
SHINE 7	1-T41N-R6W	2287	422	328033)

ENTERED IN COMPUTER

AUG 26 1995

Exh A - 3

RECEIVED
BUREAU OF
LAND MANAGEMENT
SEP 31 9 40 AM '95
ARIZONA
STATE OFFICE
PHOENIX, ARIZONA

33

EXHIBIT A

COCONINO PLATEAU PROJECT Coconino County, Arizona

<u>CLAIM NAME AND NUMBERS</u>	<u>LOCATION SEC-TWP-RNG</u>	<u>RECORDED BOOK</u>	<u>PAGE</u>	<u>BLM SERIAL #'s AMC-</u>
OTTO 10	13-T28N-R5E	889	363	173979
OTTO 25	11-T28N-R5E	889	393	173994
OTTO 27	11-T28N-R5E	889	397	173996
OTTO 41	13-T28N-R5E	889	425	174010
OTTO 47	13-T28N-R5E	1052	270	244381
OTTO 48	13-T28N-R5E	1052	272	244382
OTTO 50	13,18-T28N-R5E	1052	276	244384
OTTO 51	13,18-T28N-R5E	1052	278	244385

Exh A - 4

RECEIVED
BUREAU OF
LAND MANAGEMENT
JUL 31 9 40 AM '96
ARIZONA
STATE OFFICE
PHOENIX, ARIZONA

ENTERED IN COMPUTER

AUG 26 1996

JB

8

UNITED STATES
DEPARTMENT OF THE INTERIOR
BUREAU OF LAND MANAGEMENT

RECEIPT AND ACCOUNTING ADVICE

NO. 2228704 04

TC/AZ 07/31/96

2 8 13 10,200.00

Subject: CLAIM MAINTENANCE FEE 1997 (102)

Applicant: PATHFINDER EXPLORATION CORP.
255 GLENDALE AVE. SUITE 26
SPARKS, NV 89431

Remitter: SAME AS CK. #59064
702-356-2120

Assignor:

LEASE MANAGEMENT DATA					<input type="checkbox"/> NEW	<input type="checkbox"/> UPDATE	<input type="checkbox"/> PAYMENT	FUND SYMBOL			ACRES/UNITS	RATE
ORIGINAL SERIAL NO.	ASG.	TYPE	ST.	CTY.								
AMC 155773, ET AL												
AMOUNT	ANV. DATE	EXP. DATE	BILL CYC.	S/C	DISTRICT	NEXT BILL	MISC. DATA	U of M	ACTUAL UNITS			

ASSIGNMENT SERIAL NO.					ASG.	TYPE	ST.	CTY.	FUND SYMBOL			ACRES/UNITS	RATE
AMOUNT	ANV. DATE	EXP. DATE	BILL CYC.	S/C	DISTRICT	NEXT BILL	MISC. DATA	U of M	ACTUAL UNITS				

APPLY REMITTANCE

ACTION	FUND SYMBOL	CTY.	AMOUNT
FILING FEE	AMC 164732	18	5468
RENTAL	185470, 185472	22	7388-389
	227406, 254975	25	4977
UNEARNED	254979, 247799	-800	
REFUND	247810 - 816	24	7821-824
TOTAL	247829 - 830	24	7833-835
AMOUNT DUE	247842 - 846	32	8027-033

Remarks:

AMC 155773-786
155788, 155790, 155792
155801-808
155811-819
155820-826, 155852
331694, 155865, 155878
155880, 155887-888
161279, 282, 164728
164730
DATE:

- ☐ Lease in Escrow?
☐ KGS?
☐ Auto Escalates?
☐ Auto Renew?

173979 Of Interest 173994, 173996
174010 Operator 244381-382
244384-385 Bond Filed?

FOR MMS USE ONLY

BILLEE	FOREST REFUGE
NUMBER	
OCS SECTION	
CODE	

UNITED STATES
DEPARTMENT OF THE INTERIOR
BUREAU OF LAND MANAGEMENT

RECEIPT AND ACCOUNTING ADVICE

NO. **2228704** 04

TC/AZ 07/31/96

Subject: CLAIM MAINTENANCE FEE 1997 (102)

2 8 13 10,200.00

Applicant: PATHFINDER EXPLORATION CORP.
255 GLENDALE AVE. SUITE 26
SPARKS, NV 89431

Remitter: SAME AS CK. #59064
702-356-2120

Assignor:

LEASE MANAGEMENT DATA									
<input type="checkbox"/> NEW <input type="checkbox"/> UPDATE <input type="checkbox"/> PAYMENT									
ORIGINAL SERIAL NO.	ASG.	TYPE	ST.	CTY.	FUND SYMBOL			ACRES/UNITS	RATE
AMC 155773, ET AL									
AMOUNT	ANV. DATE	EXP. DATE	BILL CYC.	S/C	DISTRICT	NEXT BILL	MISC. DATA	U of M	ACTUAL UNITS
ASSIGNMENT SERIAL NO.	ASG.	TYPE	ST.	CTY.	FUND SYMBOL			ACRES/UNITS	RATE
AMOUNT	ANV. DATE	EXP. DATE	BILL CYC.	S/C	DISTRICT	NEXT BILL	MISC. DATA	U of M	ACTUAL UNITS

APPLY REMITTANCE				Remarks:
ACTION	FUND SYMBOL	CTY.	AMOUNT	
FILING FEE	AMC 164732		185468	AMC 155773-786 155788, 155790, 155792 155804-808 155811-819 155820-826, 155852 331694, 155865, 155878 155880, 155887-888 161279, 282, 164728 164730
RENTAL	185470, 185472		227388-389	
	227405, 254975		254977	
UNEARNED	254979, 247799		-800	
REFUND	247810 - 816		247821-824	
TOTAL	247829 - 830		247833-835	
AMOUNT DUE	247842 - 846		328027-033	

FOR MMS USE ONLY	
<input type="checkbox"/> Lease in Escrow? <input type="checkbox"/> KGS? <input type="checkbox"/> Auto Escalates? <input type="checkbox"/> Auto Renew?	BILLEE NUMBER OCS SECTION CODE

173979, 173994, 173996
174010
244381-382
244384-385

UNITED STATES
DEPARTMENT OF THE INTERIOR
BUREAU OF LAND MANAGEMENT

RECEIPT AND ACCOUNTING ADVICE

NO. **2218704** 04

TC/AZ 07/31/96

Subject:

CLAIM MAINTENANCE FEE 1997 (102)

2 8 13

10,200.00

Applicant:

PATHFINDER EXPLORATION CORP.
255 GLENDALE AVE. SUITE 26
SPARKS, NV 89431

Remitter: SAME AS CK. #59064
702-356-2120

Assignor:

LEASE MANAGEMENT DATA					<input type="checkbox"/> NEW	<input type="checkbox"/> UPDATE	<input type="checkbox"/> PAYMENT				
ORIGINAL SERIAL NO.	ASG.	TYPE	ST.	CTY.	FUND SYMBOL				ACRES/UNITS	RATE	
AMC 155773, ET AL											
AMOUNT	ANV. DATE	EXP. DATE	BILL CYC.	S/C	DISTRICT	NEXT BILL	MISC. DATA	U of M	ACTUAL UNITS		
ASSIGNMENT SERIAL NO.	ASG.	TYPE	ST.	CTY.	FUND SYMBOL				ACRES/UNITS	RATE	
AMOUNT	ANV. DATE	EXP. DATE	BILL CYC.	S/C	DISTRICT	NEXT BILL	MISC. DATA	U of M	ACTUAL UNITS		
APPLY REMITTANCE					Remarks:						
ACTION	FUND SYMBOL	CTY.	AMOUNT								
FILING FEE											
RENTAL											
UNEARNED											
REFUND											
TOTAL											
AMOUNT DUE											
<input type="checkbox"/> Lease in Escrow? <input type="checkbox"/> KGS? <input type="checkbox"/> Auto Escalates? <input type="checkbox"/> Auto Renew?					FOR MMS USE ONLY BILLEE NUMBER OCS SECTION CODE FOREST REFUGE						
Of Interest? Operating Rights? Operator Bond Filed?											

PATHFINDER

Pathfinder Mines Corporation
255 Glendale Avenue, Suite 26
Sparks, Nevada 89431
(702) 356-2120 Fax -2720

102 TOTAL
3

August 10, 1995

155773; 331694; 161263
164727; 185458; 227352
254492; 247797;
328027; 173593
244380

Mining Claims Recordation
Arizona State Office
U.S. Bureau of Land Management
Department of the Interior
P. O. Box 16563
Phoenix, AZ 85011

9:00 A.M.
PHOENIX, ARIZONA

AUG 15 '95

RECEIVED
BLM AZ STATE OFFICE

Re: BLM Mining Claim Maintenance Fee Filing - 1996

Gentlemen:

Pathfinder Mines Corporation, owner of the unpatented mining claims described in Exhibit A attached hereto, submits with this filing the claim maintenance fee required by Public Law 103-66, 107 Stat. 312 and 43 C.F.R. Part 3830, in the amount of One Hundred Dollars (\$100.00) per claim for a total of \$10,200 in lieu of the assessment work and filing requirements for the assessment year ending September 1, 1996.

PATHFINDER MINES CORPORATION

By: D.R. Anderson
D. R. Anderson, Manager Land

ENTERED IN COMPUTER

94 maintenance fee

EXHIBIT A

ARIZONA STRIP PROJECT
Mohave County, Arizona

CLAIM NAME AND NUMBERS		LOCATION SEC-TWP-RNG	RECORDED BOOK PAGE		BLM SERIAL #'s AMC-
EZ	1	2-37N-R6W	774	473	✓ 155773
EZ	2	11-37N-R6W	1244	708	✓ 155774
EZ	3	2-T37N-R6W	774	477	✓ 155775
EZ	4	11-T37N-R6W	774	479	✓ 155776
EZ	5	2-T37N-R6W	774	481	✓ 155777
EZ	6	11-T37N-R6W	774	483	✓ 155778
EZ	7	2-T37N-R6W	774	485	✓ 155779
EZ	8	11-T37N-R6W	774	487	✓ 155780
EZ	9	2-T37N-R6W	774	489	✓ 155781
EZ	10	11-T37N-R6W	774	491	✓ 155782
EZ	11	2-T37N-R6W	774	493	✓ 155783
EZ	12	11-T37N-R6W	774	495	✓ 155784
EZ	13	2-T37N-R6W	774	497	✓ 155785
EZ	14	11-T37N-R6W	774	499	✓ 155786
EZ	16	11-T37N-R6W	774	503	✓ 155788
EZ	18	11,12-T37N-R6W	774	507	✓ 155790
EZ	20	2-T37N-R6W	774	511	✓ 155792
EZ	29	11-T37N-R6W	774	529	✓ 155801
EZ	30	11-T37N-R6W	774	531	✓ 155802
EZ	31	11-T37N-R6W	774	533	✓ 155803
EZ	32	11-T37N-R6W	774	535	✓ 155804
EZ	33	11-T37N-R6W	774	537	✓ 155805
EZ	34	11-T37N-R6W	774	539	✓ 155806
EZ	35	11,12-T37N-R6W	774	541	✓ 155807
EZ	36	11,12-T37N-R6W	774	543	✓ 155808
EZ	103	3-T37N-R6W	774	549	✓ 155811
EZ	104	10-T37N-R6W	774	551	✓ 155812
EZ	105	3-T37N-R6W	774	553	✓ 155813
EZ	106	10-T37N-R6W	774	555	✓ 155814
EZ	107	3-T37N-R6W	774	557	✓ 155815
EZ	108	10-T37N-R6W	774	559	✓ 155816
EZ	109	3-T37N-R6W	774	561	✓ 155817
EZ	110	10-T37N-R6W	774	563	✓ 155818
EZ	111	3-T37N-R6W	774	565	✓ 155819
EZ	112	10-T37N-R6W	774	567	✓ 155820

9:00 AM
BUREAU OF LAND MANAGEMENT
ARIZONA

AUG 15 '95

RECEIVED
BLM STATE OFFICE

35 9

**CLAIM NAME
AND NUMBERS**

LOCATION

**RECORDED
BOOK PAGE**

RECEIVED
M. AZ STATE OFFICE
Aug 15 '95
9:00 A.M.
PHOENIX, ARIZONA
BLM SERIAL #s
AMC-

EZ 113	3-T37N-R6W	774	569	155821
EZ 114	10-T37N-R6W	774	571	155822
EZ 115	3-T37N-R6W	774	573	155823
EZ 116	10-T37N-R6W	774	575	155824
EZ 117	3-T37N-R6W	774	577	155825
EZ 118	10-T37N-R6W	774	579	155826

EZ 206	35-T38N-R6W	774	631	155852
--------	-------------	-----	-----	--------

EZ 208	35-T38N-R6W	2471	830	331694
--------	-------------	------	-----	--------

EZ 219	2-T37N-R6W	774	657	155865
--------	------------	-----	-----	--------

EZ 232	2-T37N-R6W	774	683	155878
--------	------------	-----	-----	--------

EZ 234	2-T37N-R6W	774	687	155880
--------	------------	-----	-----	--------

EZ 241	2-T37N-R6W	774	701	155887
--------	------------	-----	-----	--------

EZ 242	2-T37N-R6W	774	703	155888
--------	------------	-----	-----	--------

DB 1	25-T38N-R6W	798	782	161279
------	-------------	-----	-----	--------

DB 2	25-T38N-R6W	798	784	161280
------	-------------	-----	-----	--------

DB 3	25-T38N-R6W	798	786	161281
------	-------------	-----	-----	--------

DB 4	25-T38N-R6W	798	788	161282
------	-------------	-----	-----	--------

JOHN 2	1-T37N-R7W	805	989	164728
--------	------------	-----	-----	--------

JOHN 4	1-T37N-R7W	805	993	164730
--------	------------	-----	-----	--------

JOHN 6	1-T37N-R7W	805	997	164732
--------	------------	-----	-----	--------

CLH 7	34-T38N-R7W	872	612	185468
-------	-------------	-----	-----	--------

CLH 9	34-T38N-R7W	872	616	185470
-------	-------------	-----	-----	--------

CLH 11	34-T38N-R7W	872	620	185472
--------	-------------	-----	-----	--------

EZ 1089	12-T37N-R6W	1054	122	227388
---------	-------------	------	-----	--------

EZ 1090	12-T37N-R6W	1054	124	227389
---------	-------------	------	-----	--------

EZ 1106	12-T37N-R6W	1054	156	227405
---------	-------------	------	-----	--------

(262)

<u>CLAIM NAME AND NUMBERS</u>	<u>LOCATION</u>	<u>RECORDED BOOK</u>	<u>PAGE</u>	<u>BLM SERIAL #'s AMC-</u>
LGH 338	24-T37N-R7W	1217	919	254975
LGH 340	24-T37N-R7W	1217	923	254977
LGH 342	24-T37N-R7W	1217	927	254979
MOO 46	24-T40N-R6W	1168	417	247799
MOO 47	24-T40N-R6W	1168	419	247800
MOO 57	24-T40N-R6W	1168	439	247810
MOO 58	24-T40N-R6W	1168	441	247811
MOO 59	13,24-T40N-R6W	1168	443	247812
MOO 60	13,24-T40N-R6W	1168	445	247813
MOO 61	13,24-T40N-R6W	1168	447	247814
MOO 62	13,24-T40N-R6W	1168	449	247815
MOO 63	13,24-T40N-R6W	1168	451	247816
MOO 85	13-T40N-R6W	1168	461	247821
MOO 86	13-T40N-R6W	1168	463	247822
MOO 87	13-T40N-R6W	1168	465	247823
MOO 88	13-T40N-R6W	1168	467	247824
MOO 113	13-T40N-R6W	1168	477	247829
MOO 114	13-T40N-R6W	1168	479	247830
MOO 117	12-T40N-R6W	1168	485	247833
MOO 118	12-T40N-R6W	1168	487	247834
MOO 119	12-T40N-R6W	1168	489	247835
MOO 146	12-T40N-R6W	1168	503	247842
MOO 147	12-T40N-R6W	1168	505	247843
MOO 148	12-T40N-R6W	1168	507	247844
MOO 149	12-T40N-R6W	1168	509	247845
MOO 150	7,12-T40N-R6W	1168	511	247846
SHINE 1	1-T41N-R6W	2287	415	328027
SHINE 2	1-T41N-R6W	2287	417	328028
SHINE 3	1-T41N-R6W	2287	418	328029
SHINE 4	1-T41N-R6W	2287	419	328030
SHINE 5	1-T41N-R6W	2287	420	328031
SHINE 6	1-T41N-R6W	2287	421	328032
SHINE 7	1-T41N-R6W	2287	422	328033

RECEIVED
BLM AZ STATE OFFICE
AUG 15 1995
9:00 A.M.
PHOENIX, ARIZONA

330

COCONINO PLATEAU PROJECT
Coconino County, Arizona

<u>CLAIM NAME AND NUMBERS</u>	<u>LOCATION SEC-TWP-RNG</u>	<u>RECORDED BOOK</u>	<u>PAGE</u>	<u>BLM SERIAL #'s AMC-</u>
OTTO 10	13-T28N-R5E	889	363	✓ 173979
OTTO 25	11-T28N-R5E	889	393	✓ 173994
OTTO 27	11-T28N-R5E	889	397	✓ 173996
OTTO 41	13-T28N-R5E	889	425	✓ 174010
OTTO 47	13-T28N-R5E	1052	270	✓ 244381
OTTO 48	13-T28N-R5E	1052	272	✓ 244382
OTTO 50	13,18-T28N-R5E	1052	276	✓ 244384
OTTO 51	13,18-T28N-R5E	1052	278	✓ 244385

9:00 A.M.
PHOENIX, ARIZONA

AUG 15 '95

RECEIVED
BLM AZ STATE OFFICE

(80)

RECEIPT AND ACCOUNTING ADVICE

NO. 2147567 04

WG/AZ

08/15/95

Subject: CLAIM MAINTENANCE FEE 1996 (102)

2 31 13

10,200.00

Applicant:

PATHFINDER MINES CORP.
255 GLENDALE AVE. STE. 26
SPARKS NV. 89431

Remitter: PATHFINDER
PO BOX 730
MILLS WY 82644
CK. # 53873 702-356-2120

Assignor:

155773-786
155788
155790
155792
155801-808
155811-826
155852
331694
155865
155878
155880
155887-888
161279-282
164728
164730
164732
185468
185470
185472
227388-389
227405
254975
254977
254979

247799-800
247810-816
247821-824
247859-830
247833-835
247842-846
328027-033
173979
173994
173996
174010
244381-382
244384-385
Jc

UNITED STATES
DEPARTMENT OF THE INTERIOR
BUREAU OF LAND MANAGEMENT

RECEIPT AND ACCOUNTING ADVICE

NO. 2147567

WB/AZ 08/15/95

Subject: CLAIM MAINTENANCE FEE 1996 (102) 2 31 13 10,200.00

Applicant:
PATHFINDER MINES CORP.
255 GLENDALE AVE. STE. 26
SPARKS NV. 89431

Remitter: PATHFINDER
PO BOX 730
MILLS WY 82644
CK. # 53873 702-356-2120

Assignor:

LEASE MANAGEMENT DATA										<input type="checkbox"/> NEW	<input type="checkbox"/> UPDATE	<input type="checkbox"/> PAYMENT
ORIGINAL SERIAL NO.		ASG.	TYPE	ST.	CTY.	FUND SYMBOL			ACRES/UNITS	RATE		
AMC 155773, ET AL												
AMOUNT	ANV. DATE	EXP. DATE	BILL CYC.	S/C	DISTRICT	NEXT BILL	MISC. DATA	U of M	ACTUAL UNITS			
ASSIGNMENT SERIAL NO.		ASG.	TYPE	ST.	CTY.	FUND SYMBOL			ACRES/UNITS	RATE		
AMOUNT	ANV. DATE	EXP. DATE	BILL CYC.	S/C	DISTRICT	NEXT BILL	MISC. DATA	U of M	ACTUAL UNITS			
APPLY REMITTANCE												
ACTION	FUND SYMBOL				CTY.	AMOUNT						
FILING FEE												
RENTAL												
UNEARNED												
REFUND												
TOTAL												
AMOUNT DUE												
<input type="checkbox"/> Lease in Escrow? <input type="checkbox"/> KGS? <input type="checkbox"/> Auto Escalates? <input type="checkbox"/> Auto Renew? Of Interest? Operating Rights? Operator Bond Filed?						Remarks:						
						BY:						
						DATE:						
						FOR MMS USE ONLY						
BILLEE						NUMBER		FOREST REFUGE				
OCS SECTION												
CODE												



energy fuels nuclear, inc.

one labor center • suite 2500
1200 seventeenth street • denver, colorado 80202

(303) 623-8317
twx 910-931-2561
fax 303-595-0930

August 15, 1994

CERTIFIED MAIL P 293 312 535
RETURN RECEIPT REQUESTED

Bureau of Land Management
Arizona State Office
PO Box 16563
Phoenix, Arizona 85011

3:00 A.M.
PHOENIX, ARIZONA

AUG 18 '94

RECEIVED
BLM, ARIZONA OFFICE

Re: Rental Fee Payments for the 1994-1995 Assessment Year
to Hold Unpatented Mining Claims
Lead Claim: EZ 1, AMC 155773

Enclosed is our payment of rental fees in the amount of \$100 per claim for the September 1, 1994 to September 1, 1995 assessment year, pursuant to the Act of October 5, 1992 (1992 Interior Appropriations Act) and the 1993 Omnibus Budget Reconciliation Act, to hold those specific unpatented mining claims listed on the attached Exhibit A.

These fees are submitted by Energy Fuels Nuclear, Inc. as operator for Pathfinder Mines Corporation, owner of said claims, whose current address is 255 Glendale Avenue, Suite 26 Sparks, Nevada 89431.

Please return a date-stamped copy of these documents to me for our files. I've enclosed a self-addressed envelope for your convenience.

Sincerely,

ENERGY FUELS NUCLEAR, INC.

By: *Vicki L. Hoffsetz*

Vicki L. Hoffsetz
Land Records Administrator

/vlh

Enclosures
cc: Pathfinder Mines Corporation

File: Ag 97 PJV EZ Blocks: Mohave County

UNITED STATES
DEPARTMENT OF THE INTERIOR
BUREAU OF LAND MANAGEMENT

RECEIPT AND ACCOUNTING ADVICE

NO. 2062233

WG/AZ

08/18/94

Subject: CLAIM MAINTENANCE FEE 1995 (71)

2 25 13

OK
7,100.00

Applicant:

ENERGY FUELS NUCLEAR INC
1200 17TH ST. STE. 2500
DENVER COLO. 80202Remitter: SAME CK. # 37911
303-623-8317

Assignor:

LEASE MANAGEMENT DATA ☐ NEW ☐ UPDATE ☐ PAYMENT

ORIGINAL SERIAL NO.	ASG.	TYPE	ST.	CTY.	FUND SYMBOL	ACRES/UNITS	RATE
AMC 155773, ET AL					AMC 155773-786		
					AMC 155788		
					AMC 155790		

AMOUNT	ANV. DATE	EXP. DATE	BILL CYC.	S/C	DISTRICT	NEXT BILL	MISC. DATA	U of M	ACTUAL UNITS
						AMC 155792			
						AMC 155807-808			
						AMC 155811-826			

ASSIGNMENT SERIAL NO.	ASG.	TYPE	ST.	CTY.	FUND SYMBOL	ACRES/UNITS	RATE
					AMC 155850		
					AMC 155852		
					AMC 155865		

AMOUNT	ANV. DATE	EXP. DATE	BILL CYC.	S/C	DISTRICT	NEXT BILL	MISC. DATA	U of M	ACTUAL UNITS
						AMC 155878			
						AMC 155880			
						AMC 155887-888			

APPLY REMITTANCE			
ACTION	FUND SYMBOL	CTY.	AMOUNT
FILING FEE			
RENTAL			
UNEARNED			
REFUND			
TOTAL			
AMOUNT DUE			

Remarks:

AMC 161279-282
AMC 164728
AMC 164730
AMC 164732
AMC 185468
AMC 185470
AMC 185472
AMC 227388-389
AMC 227405
AMC 254925
DATE:

BY:

DATE:

- ☐ Lease in Escrow?
☐ KGS?
☐ Auto Escalates?
☐ Auto Renew?

Of Interest?
Operating Rights?
Operator
Bond Filed?

FOR MMS USE ONLY 254977

BILLEE	NUMBER
AMC	234979
OCS SECTION	CODE
AMC	328027-033

NOTICE!!

These documents have been scanned!

Do not place un-scanned documents beneath this notice!

Do not remove this notice from this file!

GPO Jacket No. 560-102
Print Order 61540
Rise Business Services, LLC
Job=AZ15 7/29/2019



Box Number= AZ15183



Claim Begin-End: AMC328027-AMC328033

5 Miscellaneous



AZ15183-9

AMC327542-AMC356227

Date: 7/26/07

ROUTING AND TRANSMITTAL SLIP

TO: (Name, office symbol, room number, building, Agency/Post)	Initials	Date
1. Amy Bunda (AZ 933)	AB	7/26/07
2. Al Burch (AZ 932)	A.Bur	7/31/07
3. Pauline Brown (AZ 933)	PB	JUL 31 2007
4.		
5.		
6.		
7.		
8.		
9.		

Action	File	Note and Return
Approval	For Clearance	Per Conversation
As Requested	For Correction	Prepare Reply
Circulate	For Your Information	See Me
Comment	Investigate	X Signature
x Coordination	Justify	

REMARKS:

DO NOT use this form as a RECORD of approvals, concurrences, disposal, clearances, and similar actions

From: (Name, org. symbol, Agency/Post)

Amy Bunda
Land Law Examiner, AZ933

Room No.

Phone No.
FTS x 334

OPTIONAL FORM 41 (Rev. 7/76)
Prescribed by GSA
FPMR (41 CFR) 101-11.206

EXHIBIT A
LIST OF CLAIMS

MOHAVE COUNTY, ARIZONA
(Agreement # 97)

Claim Name	1/4	Sec-Twp-Rng	Book	Page	BLM #
EZ 1	SW	2-37N-6W	774	473	AMC 155773
EZ 2	NW	11-37N-6W	774	475	AMC 155774
Amended			1244	708	
EZ 3	SW	2-37N-6W	774	477	AMC 155775
EZ 4	NW	11-37N-6W	774	479	AMC 155776
EZ 5	SW	2-37N-6W	774	481	AMC 155777
EZ 6	NW	11-37N-6W	774	483	AMC 155778
EZ 7	SW	2-37N-6W	774	485	AMC 155779
EZ 8	NW	11-37N-6W	774	487	AMC 155780
EZ 9	SW	2-37N-6W	774	489	AMC 155781
EZ 10	N2	11-37N-6W	774	491	AMC 155782
EZ 11	SE	2-37N-6W	774	493	AMC 155783
EZ 12	NE	11-37N-6W	774	495	AMC 155784
EZ 13	SE	2-37N-6W	774	497	AMC 155785
EZ 14	NE	11-37N-6W	774	499	AMC 155786
EZ 16	NE	11-37N-6W	774	503	AMC 155788
EZ 18	NE	11-37N-6W	774	507	AMC 155790
	NW	12-37N-6W			
EZ 20	SW	2-37N-6W	774	511	AMC 155792
EZ 29	E2	11-37N-6W	774	529	AMC 155801
EZ 30	SE	11-37N-6W	774	531	AMC 155802
EZ 31	E2	11-37N-6W	774	533	AMC 155803
EZ 32	SE	11-37N-6W	774	535	AMC 155804
EZ 33	E2	11-37N-6W	774	537	AMC 155805
EZ 34	SE	11-37N-6W	774	539	AMC 155806
EZ 35	E2	11-37N-6W	774	541	AMC 155807
	W2	12-37N-6W			
EZ 36	SE	11-37N-6W	774	543	AMC 155808
	SW	12-37N-6W			
EZ 103	SW	3-37N-6W	774	549	AMC 155811
EZ 104	NW	10-37N-6W	774	551	AMC 155812
EZ 105	SW	3-37N-6W	774	553	AMC 155813
EZ 106	NW	10-37N-6W	774	555	AMC 155814
EZ 107	SW	3-37N-6W	774	557	AMC 155815
EZ 108	NW	10-37N-6W	774	559	AMC 155816
EZ 109	SW	3-37N-6W	774	561	AMC 155817
EZ 110	N2	10-37N-6W	774	563	AMC 155818
EZ 111	SE	3-37N-6W	774	565	AMC 155819
EZ 112	NE	10-37N-6W	774	567	AMC 155820
EZ 113	SE	3-37N-6W	774	569	AMC 155821
EZ 114	NE	10-37N-6W	774	571	AMC 155822
EZ 115	SE	3-37N-6W	774	573	AMC 155823
EZ 116	NE	10-37N-6W	774	575	AMC 155824
EZ 117	SE	3-37N-6W	774	577	AMC 155825
EZ 118	NE	10-37N-6W	774	579	AMC 155826

RECEIVED
 ST. M. AZ. STATE OFFICE
 Aug 18 '94
 3:00 PM
 PHOENIX, ARIZONA

LIST OF CLAIMS CONTINUED...

MOHAVE COUNTY, ARIZONA
(Agreement # 97)

<u>Claim Name</u>	<u>1/4</u>	<u>Sec-Twp-Rng</u>	<u>Book</u>	<u>Page</u>	<u>BLM #</u>
EZ 204	SW	35-38N-6W	774	627	AMC 155850
EZ 206	SW	35-38N-6W	774	631	AMC 155852
EZ 219	SE	2-37N-6W	774	657	AMC 155865
EZ 232	NE	2-37N-6W	774	683	AMC 155878
EZ 234	NE	2-37N-6W	774	687	AMC 155880
EZ 241	E2	2-37N-6W	774	701	AMC 155887
EZ 242	SE	2-37N-6W	774	703	AMC 155888
DB 1	S2	25-38N-6W	798	782	AMC 161279
DB 2	SE	25-38N-6W	798	784	AMC 161280
DB 3	S2	25-38N-6W	798	786	AMC 161281
DB 4	SE	25-38N-6W	798	788	AMC 161282
JOHN 2	NW	1-37N-7W	805	989	AMC 164728
JOHN 4	NW	1-37N-7W	805	993	AMC 164730
JOHN 6	NW	1-37N-7W	805	997	AMC 164732
CLH 7	SW	34-38N-7W	872	612	AMC 185468
CLH 9	SW	34-38N-7W	872	616	AMC 185470
CLH 11	SW	34-38N-7W	872	620	AMC 185472
EZ 1089	SW	12-37N-6W	1054	122	AMC 227388
EZ 1090	SW	12-37N-6W	1054	124	AMC 227389
EZ 1106	NW	12-37N-6W	1054	156	AMC 227405
LGH 338	SW	24-37N-7W	1217	919	AMC 254975
LGH 340	SW	24-37N-7W	1217	923	AMC 254977
LGH 342	SW	24-37N-7W	1217	927	AMC 254979
SHINE 1	SE	1-41N-6W	2287	415	AMC 328027
SHINE 2	SW	1-41N-6W	2287	417	AMC 328028
SHINE 3	E2	1-41N-6W	2287	418	AMC 328029
SHINE 4	NE	1-41N-6W	2287	419	AMC 328030
SHINE 5	E2	1-41N-6W	2287	420	AMC 328031
SHINE 6	NE	1-41N-6W	2287	421	AMC 328032
SHINE 7	NE	1-41N-6W	2287	422	AMC 328033

Total claims listed: 71

RECEIVED
BLM AZ STATE OFFICE
Aug 18 '94
9:00 A.M.
PHOENIX, ARIZONA



energy fuels nuclear, inc.

one labor center • suite 2500
1200 seventeenth street • denver, colorado 80202

(303) 623-8317
twx 910-931-2561
fax 303-595-0930

October 29, 1993

CERTIFIED MAIL
RETURN RECEIPT REQUESTED

Bureau of Land Management
Arizona State Office
PO Box 16563
Phoenix, Arizona 85011

Dear Staff:

Re: Lode Location Notices: Shine 1-7

Enclosed for filing are the Lode Location Notices for the Shine 1-7 unpatented mining claims, a map of the claims, and our check in the amount of \$945.00 calculated as follows:

Rental (\$100/claim)	\$700.00
Location fee (\$25/claim)	175.00
Filing/Admin fee (\$10/claim)	<u>70.00</u>
	\$945.00

Please return the receipt and BLM serial number assignment page to my attention.

Thank you in advance for your kind assistance.

Very truly yours,

Vicki L. Hoffsetz
Land Records Administrator

/vlh

Enclosures

cc: John O. Vaughn

9:00 A.M.
PHOENIX, ARIZONA

Nov 1 '93

RECEIVED
BLM, AZ STATE OFFICE

NOTICE!!

These documents have been scanned!

Do not place un-scanned documents beneath this notice!

Do not remove this notice from this file!

GPO Jacket No. 560-102
Print Order 61540
Rise Business Services, LLC
Job=AZ15 7/29/2019



Box Number= AZ15183



Claim Begin-End: AMC328027-AMC328033

6 Location Notices-Amendments and Supporting Documents



AZ15183-9

AMC327542-AMC356227


28 Energy Fuels
2555 N. Hwy 89A
HC 64, Box 152
Fredonia, Arizona 86022

INDEXED
#2
#93-55071
BK 2287 PG 41
MOHAVE CO. AZ.
OFFICIAL RECORDS
JOAN McCALL
09/29/93
9:15 A.M.
PG 1 OF 2
FEE 9.00

MICROFILMED

LODE LOCATION NOTICE AND CERTIFICATE

STATE OF Arizona)
COUNTY OF Mohave) ss:



The undersigned, Kenny Redd, in preparing this Lode Location Notice and Certificate is acting for and in behalf of Energy Fuels, Ltd., a Colorado limited partnership, whose address is One Tabor Center, Suite 2500, 1200 Seventeenth Street, Denver, Colorado, 80202 (hereinafter called "Energy Fuels").

1. Claim. The Shine 1 claim is located by Energy Fuels on this 20th day of September, 1993, for mining purposes and is 1500 linear feet in length along the vein or lode containing valuable minerals and 300 linear feet in width on each side of the center line of this claim and is located for all surface rights, privileges, minerals and other rights granted by the existing laws and customs. The general course of this claim is from north to south (general direction).

2. Location Monument. The location monument on which this notice is posted is located in Section 1, Township 40N, Range 6W, and is situated within the boundaries of this claim on the centerline 10 feet south from the north end center monument and 1,490 feet from the opposite end of this claim.

3. Description. The description of this claim, its boundaries and its locality are as follows:

(a) Location: The claim is located in the NE 1/4 & SE 1/4, Section 1, Township 40N, Range 6W, Gila & Salt River Base Meridian, unknown Mining District, County of Mohave, and State of Arizona.

(b) Description: The boundary of this claim can be readily traced, viz: Beginning at Corner No. 4 of this claim, common with Corner No. 1 of the Shine 2 Claim, thence west 300 feet to End Center; thence west 300 feet to Corner No. 3; thence south 1,500 feet to Corner No. 2; thence east 300 feet to End Center; thence east 300 feet to Corner No. 1; thence north 1,500 feet to Corner No. 4; the place of beginning.

(c) Tie: Corner No. 4 of this claim can be located by proceeding 600 feet due East and 1500 feet due South from the S.E. corner (permanent monument/benchmark) of Section 36, Township 41N, Range 6W, of the Gila & Salt River Base Meridian, Mohave County, Arizona.

ENERGY FUELS, LTD.

By K Redd
Duly Authorized Agent


STATE OF UTAH)
COUNTY OF KANE) ss.

The foregoing instrument was acknowledged before me this 10th day of SEPTEMBER, 1993 by KENNY REDD, duly authorized agent of Energy Fuels, Ltd., a Colorado limited partnership.

ES. 1 AON

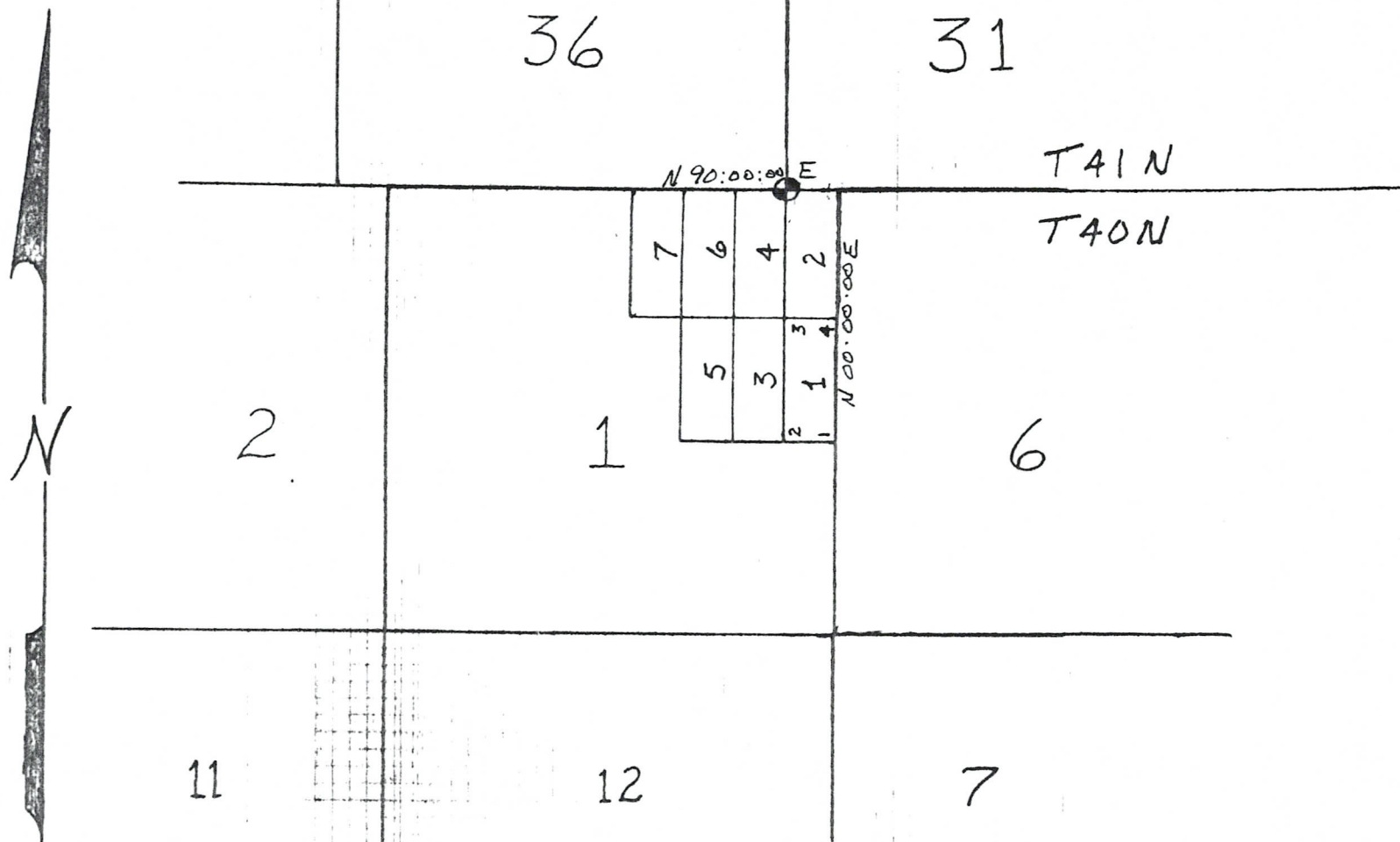
My commission expires 9-23-96

John O. Vaughn
Notary Public



328027

All corner's are 2'x2'x5' wooden posts



Shine Claims

Tie: Corner #4 of claim #1 is 600' due East and 1500' due South of the Southeast Corner section 36 T41N R6W

R6W

R5W

PHOENIX, ARIZONA
9:00 A.M.

NOV 1 1993

RECEIVED
BLM, AZ STATE OFFICE

A MC 328027

Energy Fuels
NC 164 204152
204152
Fredonist 86022

INDEXED

#5 #2

MICROFILMED



#93-55072
BK 2287 PG 417
MOHAVE CO. AZ.
OFFICIAL RECORDS
JOAN McCALL
09/29/93
9:15 A.M.
PG 1 OF 1
FEE 9.00

LODE LOCATION NOTICE AND CERTIFICATE

STATE OF Arizona)
COUNTY OF Mohave) ss:

The undersigned, Kenny Redd, in preparing this Lode Location Notice and Certificate is acting for and in behalf of Energy Fuels, Ltd., a Colorado limited partnership, whose address is One Tabor Center, Suite 2500, 1200 Seventeenth Street, Denver, Colorado, 80202 (hereinafter called "Energy Fuels").

1. Claim. The Shine 2 claim is located by Energy Fuels on this 20th day of September, 1993, for mining purposes and is 1500 linear feet in length along the vein or lode containing valuable minerals and 300 linear feet in width on each side of the center line of this claim and is located for all surface rights, privileges, minerals and other rights granted by the existing laws and customs. The general course of this claim is from south to north (general direction).

2. Location Monument. The location monument on which this notice is posted is located in Section 1, Township 40N, Range 6W, and is situated within the boundaries of this claim on the centerline 10 feet north from the south end center monument and 1,490 feet from the opposite end of this claim.

3. Description. The description of this claim, its boundaries and its locality are as follows:

(a) Location: The claim is located in the NE 1/4, Section 1, Township 40N, Range 6W, Gila & Salt River Base Meridian, unknown Mining District, County of Mohave, and State of Arizona.

(b) Description: The boundary of this claim can be readily traced, viz: Beginning at Corner No. 1 of this claim, common with Corner No. 4 of the Shine 1 Claim, thence west 300 feet to End Center; thence west 300 feet to Corner No. 2; thence north 1,500 feet to Corner No. 3; thence east 300 feet to End Center; thence east 300 feet to Corner No. 4; thence south 1,500 feet to Corner No. 1; the place of beginning.

(c) Tie: Corner No. 1 of this claim can be located by proceeding 600 feet due East and 1500 feet due South from the SE corner (permanent monument/benchmark) of Section 36, Township 41N, Range 6W, of the Gila & Salt River Base Meridian, Mohave County, Arizona.

RECEIVED
B.L.M. AZ STATE OFFICE
Nov 1 1993
9:00 A.M.
PHOENIX, ARIZONA

ENERGY FUELS, LTD.


By Ky Redd
Duly Authorized Agent

STATE OF UTAH)
COUNTY OF KANE) ss.

The foregoing instrument was acknowledged before me this 20th day of SEPTEMBER, 1993 by KENNY REDD, duly authorized agent of Energy Fuels, Ltd., a Colorado limited partnership.

John O. Vaughn
Notary Public

My commission expires 9-23-96.



Energy Fuels
NO 64 Box 152
Fredonia Az 86022

INDEXED

MICROFILMED

#2

#93-55073

BK 2287 PG 418
MOHAVE CO. AZ.
OFFICIAL RECORDS
JOAN McCALL
09/29/93
9:15 A.M.
PG 1 OF 1
FEE 9.00

#5

LODE LOCATION NOTICE AND CERTIFICATE

STATE OF Arizona)
COUNTY OF Mohave) ss:



The undersigned, Kenny Redd, in preparing this Lode Location Notice and Certificate is acting for and in behalf of Energy Fuels, Ltd., a Colorado limited partnership, whose address is One Tabor Center, Suite 2500, 1200 Seventeenth Street, Denver, Colorado, 80202 (hereinafter called "Energy Fuels").

1. Claim. The Shine 3 claim is located by Energy Fuels on this 20th day of September, 1993, for mining purposes and is 1500 linear feet in length along the vein or lode containing valuable minerals and 300 linear feet in width on each side of the center line of this claim and is located for all surface rights, privileges, minerals and other rights granted by the existing laws and customs. The general course of this claim is from north to south (general direction).

2. Location Monument. The location monument on which this notice is posted is located in Section 1, Township 40N, Range 6W, and is situated within the boundaries of this claim on the centerline 10 feet south from the north end center monument and 1,490 feet from the opposite end of this claim.

3. Description. The description of this claim, its boundaries and its locality are as follows:

(a) Location: The claim is located in the NE 1/4 & SE 1/4, Section 1, Township 40N, Range 6W, Gila & Salt River Base Meridian, unknown Mining District, County of Mohave, and State of Arizona.

(b) Description: The boundary of this claim can be readily traced, viz: Beginning at Corner No. 4 of this claim, common with Corner No. 1 of the Shine 4 Claim, thence west, 300 feet to End Center; thence west, 300 feet to Corner No. 3; thence south, 1,500 feet to Corner No. 2; thence east, 300 feet to End Center; thence east, 300 feet to Corner No. 1; thence north, 1,500 feet to Corner No. 4; the place of beginning.

(c) Tie: Corner No. 4 of this claim can be located by proceeding 0 feet due East and 1500 feet due South from the SE corner (permanent monument/benchmark) of Section 36, Township 41N, Range 6W, of the Gila & Salt River Base Meridian, Mohave County, Arizona.

ENERGY FUELS, LTD.


By K. Redd
Duly Authorized Agent

STATE OF UTAH)
COUNTY OF KANE) ss.

The foregoing instrument was acknowledged before me this 20th day of SEPTEMBER, 1993 by KENNY REDD, duly authorized agent of Energy Fuels, Ltd., a Colorado limited partnership.

Notary Public

My commission expires 9-23-98




IF Energy Fuels
SC 64 But 152
Fredonia Cy 86012

INDEXED

#2 #5 MICROFILMED

#93-55074
BK 2287 PG 419
MOHAVE CO. AZ.
OFFICIAL RECORDS
JOAN McCALL
09/29/93
9:15 A.M.
PG 1 OF 1
FEE 9.00

LODE LOCATION NOTICE AND CERTIFICATE



STATE OF Arizona)
COUNTY OF Mohave) ss:

The undersigned, Kenny Redd, in preparing this Lode Location Notice and Certificate is acting for and in behalf of Energy Fuels, Ltd., a Colorado limited partnership, whose address is One Tabor Center, Suite 2500, 1200 Seventeenth Street, Denver, Colorado, 80202 (hereinafter called "Energy Fuels").

1. Claim. The Shine 4 claim is located by Energy Fuels on this 20th day of September, 1993, for mining purposes and is 1500 linear feet in length along the vein or lode containing valuable minerals and 300 linear feet in width on each side of the center line of this claim and is located for all surface rights, privileges, minerals and other rights granted by the existing laws and customs. The general course of this claim is from south to north (general direction).

2. Location Monument. The location monument on which this notice is posted is located in Section 1, Township 40N, Range 6W, and is situated within the boundaries of this claim on the centerline 10 feet north from the south end center monument and 1,490 feet from the opposite end of this claim.

3. Description. The description of this claim, its boundaries and its locality are as follows:

(a) Location: The claim is located in the NE 1/4, Section 1, Township 40N, Range 6W, Gila & Salt River Base Meridian, unknown Mining District, County of Mohave, and State of Arizona.

(b) Description: The boundary of this claim can be readily traced, viz: Beginning at Corner No. 1 of this claim, common with Corner No. 4 of the Shine 3 Claim, thence west 300 feet to End Center; thence west 300 feet to Corner No. 2; thence north 1,500 feet to Corner No. 3; thence east 300 feet to End Center; thence east 300 feet to Corner No. 4; thence south 1,500 feet to Corner No. 1; the place of beginning.

(c) Tie: Corner No. 1 of this claim can be located by proceeding 0 feet due East and 1500 feet due South from the S.E. corner (permanent monument/benchmark) of Section 36, Township 41N, Range 6W, of the Gila & Salt River Base Meridian, Mohave County, Arizona.

ENERGY FUELS, LTD.


By Ky Redd
Duly Authorized Agent

STATE OF UTAH)
COUNTY OF KANE) ss.

The foregoing instrument was acknowledged before me this 20th day of SEPTEMBER, 1993 by KENNY REDD, duly authorized agent of Energy Fuels, Ltd., a Colorado limited partnership.

John O. Vaughn
Notary Public

My commission expires 9-23-96.



1E Energy Fuels
HC 64 Box 152
Medonia By 8602

INDEXED

#2

#15

MICROFILMED

#93-55075
BK 2287 PG 420
MOHAVE CO. AZ.
OFFICIAL RECORDS
JOAN McCALL
09/29/93
9:15 A.M.
PG 1 OF 1
FEE 9.00

LODE LOCATION NOTICE AND CERTIFICATE



STATE OF Arizona)
COUNTY OF Mohave) ss:

The undersigned, Kenny Redd, in preparing this Lode Location Notice and Certificate is acting for and in behalf of Energy Fuels, Ltd., a Colorado limited partnership, whose address is One Tabor Center, Suite 2500, 1200 Seventeenth Street, Denver, Colorado, 80202 (hereinafter called "Energy Fuels").

1. Claim. The Shine 5 claim is located by Energy Fuels on this 20th day of September, 1993, for mining purposes and is 1500 linear feet in length along the vein or lode containing valuable minerals and 300 linear feet in width on each side of the center line of this claim and is located for all surface rights, privileges, minerals and other rights granted by the existing laws and customs. The general course of this claim is from north to south (general direction).

2. Location Monument. The location monument on which this notice is posted is located in Section 1, Township 40N, Range 6W, and is situated within the boundaries of this claim on the centerline 10 feet south from the north end center monument and 1,490 feet from the opposite end of this claim.

3. Description. The description of this claim, its boundaries and its locality are as follows:

(a) Location: The claim is located in the NE 1/4 & SE 1/4, Section 1, Township 40N, Range 6W, Gila & Salt River Base Meridian, unknown Mining District, County of Mohave, and State of Arizona.

(b) Description: The boundary of this claim can be readily traced, viz: Beginning at Corner No. 4 of this claim, common with Corner No. 1 of the Shine 6 Claim, thence west, 300 feet to End Center; thence west, 300 feet to Corner No. 3; thence south, 1,500 feet to Corner No. 2; thence east, 300 feet to End Center; thence east, 300 feet to Corner No. 1; thence north, 1,500 feet to Corner No. 4; the place of beginning.

(c) Tie: Corner No. 4 of this claim can be located by proceeding 600 feet due West and 1500 feet due South from the S.E. corner (permanent monument/benchmark) of Section 36, Township 41N, Range 6W, of the Gila & Salt River Base Meridian, Mohave County, Arizona.

RECEIVED
B.L.M. AZ STATE OFFICE
Nov 1 1993
9:00 A.M.
PHOENIX, ARIZONA

ENERGY FUELS, LTD.

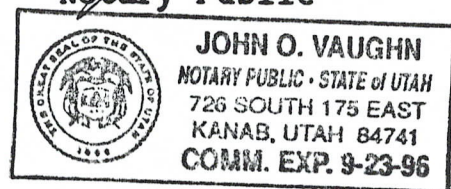
By K. Redd
Duly Authorized Agent

STATE OF UTAH)
COUNTY OF KANE) ss.

The foregoing instrument was acknowledged before me this 20th day of SEPTEMBER, 1993 by KENNY REDD, duly authorized agent of Energy Fuels, Ltd., a Colorado limited partnership.

John O. Vaughn
Notary Public

My commission expires 9-23-96



A MC 328031

10 Energy Fuels
HCB 152
Fredonia 86002

INDEXED

MICROFILMED

#2

#93-55076

BK 2287 PG 42
MOHAVE CO. AZ.
OFFICIAL RECORDS
JOAN McCALL
09/29/93
9:15 A.M.
PG 1 OF 1
FEE 9.00

LODE LOCATION NOTICE AND CERTIFICATE



STATE OF Arizona)
COUNTY OF Mohave) ss:

The undersigned, Kenny Redd, in preparing this Lode Location Notice and Certificate is acting for and in behalf of Energy Fuels, Ltd., a Colorado limited partnership, whose address is One Tabor Center, Suite 2500, 1200 Seventeenth Street, Denver, Colorado, 80202 (hereinafter called "Energy Fuels").

1. Claim. The Shine 6 claim is located by Energy Fuels on this 20th day of September, 1993, for mining purposes and is 1500 linear feet in length along the vein or lode containing valuable minerals and 300 linear feet in width on each side of the center line of this claim and is located for all surface rights, privileges, minerals and other rights granted by the existing laws and customs. The general course of this claim is from south to north (general direction).

2. Location Monument. The location monument on which this notice is posted is located in Section 1, Township 40N, Range 6W, and is situated within the boundaries of this claim on the centerline 10 feet north from the south end center monument and 1,490 feet from the opposite end of this claim.

3. Description. The description of this claim, its boundaries and its locality are as follows:

(a) Location: The claim is located in the NE 1/4, Section 1, Township 40N, Range 6W, Gila & Salt River Base Meridian, unknown Mining District, County of Mohave, and State of Arizona.

(b) Description: The boundary of this claim can be readily traced, viz: Beginning at Corner No. 1 of this claim, common with Corner No. 4 of the Shine 5 Claim, thence west 300 feet to End Center; thence west 300 feet to Corner No. 2; thence north 1,500 feet to Corner No. 3; thence east 300 feet to End Center; thence east 300 feet to Corner No. 4; thence south 1,500 feet to Corner No. 1; the place of beginning.

(c) Tie: Corner No. 1 of this claim can be located by proceeding 600 feet due West and 1500 feet due South from the S.E. corner (permanent monument/benchmark) of Section 36, Township 41N, Range 6W, of the Gila & Salt River Base Meridian, Mohave County, Arizona.

ENERGY FUELS, LTD.

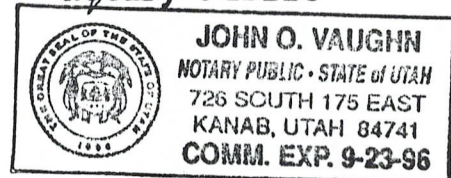
By K. Redd
Duly Authorized Agent

STATE OF UTAH)
COUNTY OF KANE) ss.

The foregoing instrument was acknowledged before me this 10th day of SEPTEMBER, 1993 by KENNY REDD, duly authorized agent of Energy Fuels, Ltd., a Colorado limited partnership.

Notary Public

My commission expires 9-23-95



15 Energy Fuels
HC 64 Box 152
Fredonia, AZ 86422

INDEXED

#2 #5

MICROFILMED

#93-55077

BK 2287 PG 422

MOHAVE CO. AZ.

OFFICIAL RECORDS

JOAN McCALL

09/29/93

9:15 A.M.

PG 1 OF 1

FEE 9.00



LODE LOCATION NOTICE AND CERTIFICATE

STATE OF Arizona)
COUNTY OF Mohave) ss:

The undersigned, Kenny Redd, in preparing this Lode Location Notice and Certificate is acting for and in behalf of Energy Fuels, Ltd., a Colorado limited partnership, whose address is One Tabor Center, Suite 2500, 1200 Seventeenth Street, Denver, Colorado, 80202 (hereinafter called "Energy Fuels").

1. Claim. The Shine 7 claim is located by Energy Fuels on this 20th day of September, 1993, for mining purposes and is 1500 linear feet in length along the vein or lode containing valuable minerals and 300 linear feet in width on each side of the center line of this claim and is located for all surface rights, privileges, minerals and other rights granted by the existing laws and customs. The general course of this claim is from south to north (general direction).

2. Location Monument. The location monument on which this notice is posted is located in Section 1, Township 40 N, Range 6 W, and is situated within the boundaries of this claim on the centerline 10 feet north from the south end center monument and 1,490 feet from the opposite end of this claim.

3. Description. The description of this claim, its boundaries and its locality are as follows:

(a) Location: The claim is located in the NE 1/4, Section 1, Township 40 N, Range 6 W, Gila & Salt River Base Meridian, unknown Mining District, County of Mohave, and State of Arizona.

(b) Description: The boundary of this claim can be readily traced, viz: Beginning at Corner No. 1 of this claim, common with Corner No. 4 of the Claim, thence west 300 feet to End Center; thence west 300 feet to Corner No. 2; thence north 1,500 feet to Corner No. 3; thence east 300 feet to End Center; thence east 300 feet to Corner No. 4; thence south 1,500 feet to Corner No. 1; the place of beginning.

(c) Tie: Corner No. 1 of this claim can be located by proceeding 1200 feet due West and 1500 feet due South from the S.E. corner (permanent monument/benchmark) of Section 36, Township 41 N, Range 6 W, of the Gila & Salt River Base Meridian, Mohave County, Arizona.

ENERGY FUELS, LTD.


By Kenny Redd
Duly Authorized Agent

STATE OF UTAH)
COUNTY OF NAVE) ss.

The foregoing instrument was acknowledged before me this 10th day of SEPTEMBER, 1993 by KENNY REDD, duly authorized agent of Energy Fuels, Ltd., a Colorado limited partnership.

Notary Public

My commission expires 9-23-96



RECEIVED
S.L.M. AZ STATE OFFICE

Nov 1 '93

9:00 A.M.
PHOENIX, ARIZONA

A MC 328033

*** U.S. DEPARTMENT OF THE INTERIOR *** BUREAU OF LAND MANAGEMENT *** ORCA *** GEOGRAPHIC CROSS REFERENCE *** 11/02/93 ***

GEOGRAPHIC STATE: ARIZONA MERIDIAN: 14 TOWNSHIP: 40-0N RANGE: 6-0W

SEC	SUBDIVISION	MTR X-REFERENCE			NUMBER/TYPE/DISPOSITION/ACRES	PROPRIETOR/INTEREST/RELATIONSHIP
---	-----	---	---	---	-----	-----
034	NWNE,S2NE	14	39-0N	3-0W	CASE: AZA 004606	DEPT OF W&P LOS ANGE 100.00000% HOLDER
		14	39-0N	4-0W	TYPE: 285002 ROW-POWER TRANS LIN	
		14	40-0N	1-0W	DISP: AUTHORIZED 04/10/72	
		14	40-0N	2-0W	ACRS: 00001.000	
		14	40-0N	3-0W		
		14	40-0N	7-0W		
		14	40-0N	8-0W		
		14	40-0N	9-0W		
		14	41-0N	1-0E		
		14	41-0N	1-0W		
		14	41-0N	2-0E		
		14	41-0N	7-0E		
		14	41-0N	8-0E		
		14	41-0N	9-0W		
		14	41-0N	10-0W		
		14	41-0N	11-0W		
		14	41-0N	12-0W		
		14	41-0N	13-0W		
		14	41-0N	15-0W		
		14	41-0N	16-0W		

14 42-0N 2-0E
14 42— 7-0E
14 42— 13-0W
14 42-0N 15-0W

3 E2SE
27 E2E2
34 E2E2

14 39-0N 6-0W

CASE: AZA 006224
TYPE: 362112 FREE USE-MINERAL-GO
DISP: AUTHORIZED 07/18/72
ACRS: 00001.000

AZ SHWY

100.00000% PERMITTEE

29 ALL
30 ALL
31 ALL
33 ALL

CASE: AZA 008725
TYPE: 311111 O&G LSE NONCOMP PUB
DISP: CLOSED 04/19/91
ACRS: 02542.560

BROOKS EXPL INC

100.00000% LESSEE

15 W2
19 N2
20 ALL
21 N2NE, SENE, NESE
22 N2NW, SWNW, N2SW

CASE: AZA 008726
TYPE: 311111 O&G LSE NONCOMP PUB
DISP: CLOSED 04/19/91
ACRS: 01634.980

BROOKS EXPL INC

100.00000% LESSEE

11 ALL
12 ALL
17 ALL
18 ALL

CASE: AZA 008727
TYPE: 311111 O&G LSE NONCOMP PUB
DISP: CLOSED 01/02/85
ACRS: 02550.000

BROOKS EXPL INC

100.00000% LESSEE

CASE TYPE: ALL DISPO: ALL

14 40-0N 6-0W

*** U.S. DEPARTMENT OF THE INTERIOR *** BUREAU OF LAND MANAGEMENT *** ORCA *** GEOGRAPHIC CROSS REFERENCE *** 11/02/93 ***

GEOGRAPHIC STATE: ARIZONA MERIDIAN: 14 TOWNSHIP: 40-0N RANGE: 6-0W

SEC	SUBDIVISION	MTR X-REFERENCE	NUMBER/TYPE/DISPOSITION/ACRES	PROPRIETOR/INTEREST/RELATIONSHIP
6	ALL		CASE: AZA 008728	BROOKS EXPL INC 100.00000% LESSEE
7	ALL		TYPE: 311111 O&G LSE NONCOMP PUB	
8	ALL		DISP: CLOSED 05/01/85	
9	ALL		ACRS: 02493.430	
1	ALL		CASE: AZA 008729	BROOKS EXPL INC 100.00000% LESSEE
3	ALL		TYPE: 311111 O&G LSE NONCOMP PUB	
4	ALL		DISP: CLOSED 05/01/85	
5	ALL		ACRS: 02360.480	
13	ALL		CASE: AZA 008730	BROOKS EXPL INC 100.00000% LESSEE
14	ALL		TYPE: 311111 O&G LSE NONCOMP PUB	
23	ALL		DISP: CLOSED 04/19/91	
24	ALL		ACRS: 02560.000	
25	ALL		CASE: AZA 008731	BROOKS EXPL INC 100.00000% LESSEE
26	ALL		TYPE: 311111 O&G LSE NONCOMP PUB	
27	ALL		DISP: CLOSED 04/19/91	
28	ALL		ACRS: 02560.000	

34	ALL	14	39-0N	5-0W	CASE: AZA 010980	BROOKS EXPL INC	100.00000% LESSEE
35	ALL	14	39-0N	6-0W	TYPE: 311111 O&G LSE NONCOMP PUB		
					DISP: CLOSED 05/01/85		
					ACRS: 02549.560		
*03	S2NW, SW	14	14-0N	20-0W	CASE: AZA 018992FD	NM AND AZ LND CO	100.00000% PATENTEE
*03	LOT 3, 4	14	39-0N	4-0W	TYPE: 220100 EX-BLM SEC 206, FLP		
*04	S2NE, E2SE	14	39-0N	5-0W	DISP: AUTHORIZED 06/10/88		
*04	LOT 1, 2	14	39-0N	6-0W	ACRS: 00142.000		
*06	S2NE, SENW, NESW	14	39-0N	9-0W			
*06	LOT 1-6	14	40-0N	1-0E			
*15	W2	14	40-0N	4-0W			
*17	ALL	14	40-0N	5-0W			
*21	NESE, SENE, N2NE	14	40-0N	7-0W			
*22	N2NW, SWNW, N2SW	14	41-0N	1-0W			
*25	ALL	14	41-0N	2-0W			
*26	ALL	14	41-0N	5-0W			
*27	W2	14	41-0N	6-0W			
*28	ALL	14	41-0N	7-0W			
*29	ALL	14	41-0N	8-0W			
*31	NENW, NWNE	14	41-0N	9-0W			
*33	ALL	14	42-0N	2-0W			
*34	ALL	14	42-0N	6-0W			
*35	ALL	14	42-0N	7-0W			

* = REJECTED/SEGREGATED/ASSIGNED-OUT

CASE TYPE: ALL DISPO: ALL 14 40-0N 6-0W

*** U.S. DEPARTMENT OF THE INTERIOR *** BUREAU OF LAND MANAGEMENT *** ORCA *** GEOGRAPHIC CROSS REFERENCE *** 11/02/93 ***

GEOGRAPHIC STATE: ARIZONA MERIDIAN: 14 TOWNSHIP: 40-0N RANGE: 6-0W

SEC	SUBDIVISION	MTR	X-REFERENCE	NUMBER/TYPE/DISPOSITION/ACRES	PROPRIETOR/INTEREST/RELATIONSHIP
8	NENW, S2NW, SW, E2	14	39-0N 5-0W	CASE: AZA 019164FD	AZ SLD 100.00000% PATENTEE
30	E2W2, E2	14	39-0N 6-0W	TYPE: 221006 EX-STATE SEC 206, F	
30	LOT 1-4	14	40-0N 5-0W	DISP: AUTHORIZED 06/06/85	
31	SENW, E2SW, SE, S2NE, NENE	14	41-0N 2-0W	ACRS: 05257.190	
31	LOT 1-4				
13	ALL			CASE: AZA 020724	210 CORPORATION 100.00000% LESSEE
14	ALL			TYPE: 311211 O&G LSE SIMO PUBLIC	
15	W2			DISP: CLOSED 12/01/86	
19	NE, E2NW			ACRS: 09297.540	
19	LOT 1, 2				
20	ALL				
21	N2NE, SENE, NESE				
22	N2NW, SWNW, N2SW				
23	ALL				
24	ALL				
25	ALL				
26	ALL				
27	ALL				
28	ALL				

29 ALL
30 E2,E2W
30 LOT 1-
31 E2,E2W2
31 LOT 1-4
33 ALL

17. ALL CASE: AZA 020904 210 CORPORATION 100.00000% LESSEE
*11 ALL TYPE: 311111 O&G LSE NONCOMP PUB
*12 ALL DISP: CLOSED 06/01/87
ACRS: 00640.000

3 S2N2,S2 14 41-0N 6-0W CASE: AZA 020914 210 CORPORATION 100.00000% LESSEE
3 LOT 1-4 TYPE: 311111 O&G LSE NONCOMP PUB
4 S2N2,S2 DISP: CLOSED 06/01/87
4 LOT 1-4 ACRS: 03690.120
5 S2N2,S2
5 LOT 1-4
9 ALL
*01 S2N2,S2
*01 LOT 1-4

34 ALL 14 39-0N 6-0W CASE: AZA 021794 FINKELSTEIN H S 100.00000% LESSEE
35 ALL TYPE: 311111 O&G LSE NONCOMP PUB
DISP: CANCELLED 05/01/93
ACRS: 07796.270

* = REJECTED/SEGREGATED/ASSIGNED-OUT

CASE TYPE: ALL DISPO: ALL

14 40-0N 6-0W

*** U.S. DEPARTMENT OF THE INTERIOR *** BUREAU OF LAND MANAGEMENT *** ORCA *** GEOGRAPHIC CROSS REFERENCE *** 11/02/93 ***

GEOGRAPHIC STATE: ARIZONA MERIDIAN: 14 TOWNSHIP: 40-0N RANGE: 6-0W

SEC	SUBDIVISION	MTR X-REFERENCE	NUMBER/TYPE/DISPOSITION/ACRES	PROPRIETOR/INTEREST/RELATIONSHIP
26	ALL		CASE: AZA 022487 TYPE: 311111 O&G LSE NONCOMP PUB DISP: CLOSED 06/11/93 ACRS: 00640.000	210 CORPORATION 100.00000% LESSEE
3	PART	14 41-0N 6-0W	CASE: AZA 022593 TYPE: 280001 ROW-TITLE V ENERGY DISP: AUTHORIZED 05/05/87 ACRS: 00002.380	GARKANE POWER ASSOC 100.00000% HOLDER
17	S2	14 41-0N 6-0W	CASE: AZA 022775PT TYPE: 220100 EX-BLM SEC 206, FLP DISP: AUTHORIZED 10/26/90 ACRS: 00361.200	BLM AZ STRIP DO 100.00000% ADMIN MGT ENT
23	SW		CASE: AZA 023155	BLM ARIZONA SO 100.00000% APPLICANT
26	N2,SW		TYPE: 311111 O&G LSE NONCOMP PUB DISP: CLOSED 02/11/88 ACRS: 00640.000	

001 SWSW
003 LOT 1,NESENE

14 41-ON 6-OW

CASE: AZAR 0024678
TYPE: 285002 ROW-POWER TRANS LIN
DISP: CLOSED 08/20/87
ACRS: 00001.000

GARKANE POWER ASSOC 100.000 0% HOL ER

003 LOTS 1,2,SENE

CASE: AZAR 0031238
TYPE: 282103 FED AID HIGHWAY (SE
DISP: AUTHORIZED 02/21/62
ACRS: 00001.000

AZ SHWY

100.00000% HOLDER

CASE TYPE: ALL DISPO: ALL

14 40-ON 6-OW